

# WEST BAY SANITARY DISTRICT

## SAN MATEO COUNTY NORTH PALO ALTO AND BURNS EASEMENT PROJECT

CALIFORNIA

REPLACEMENT AND CONSTRUCTION OF SANITARY SEWER MAINS

**GENERAL NOTES:**

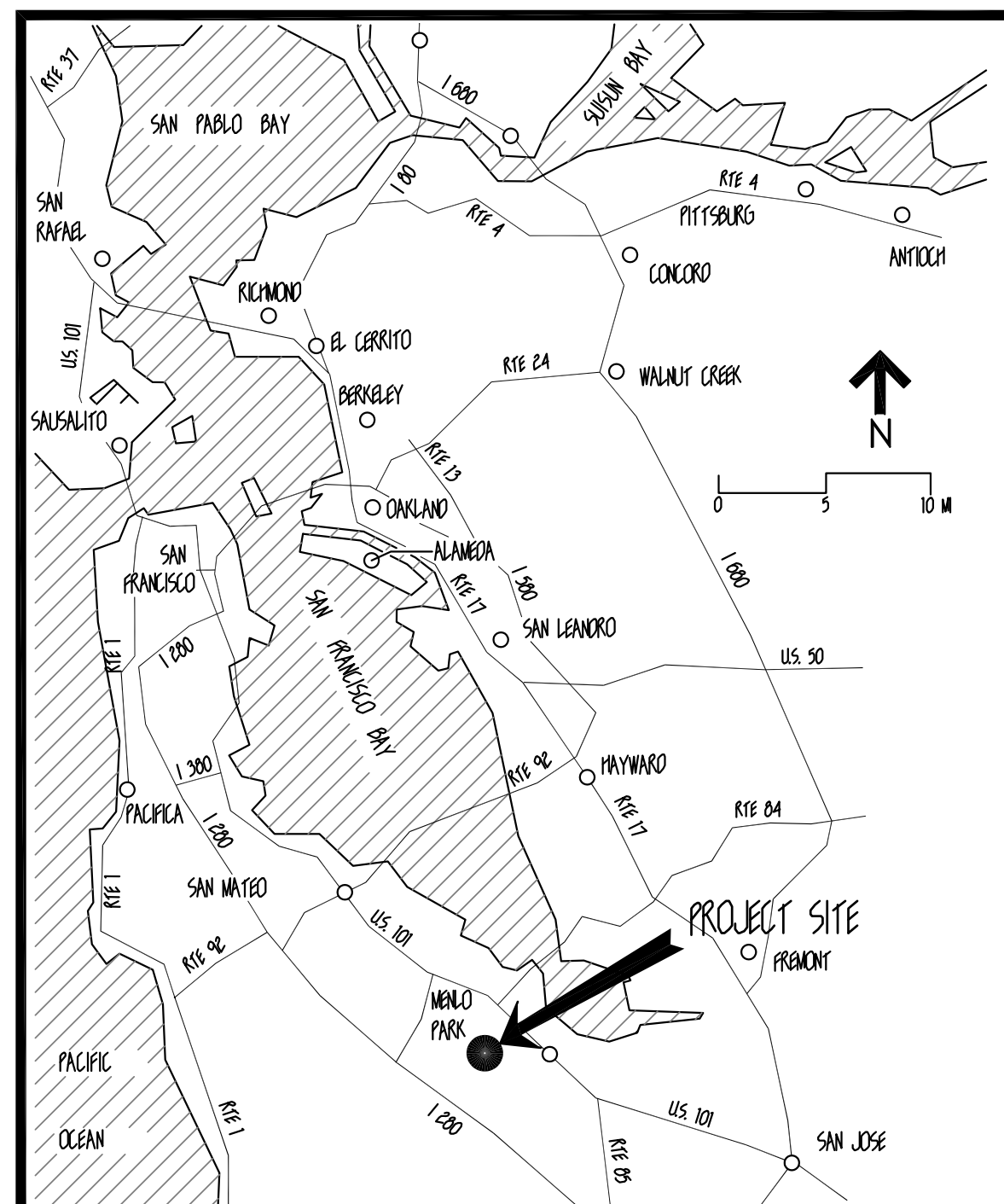
1. THE FOLLOWING NOTES ARE ESTABLISHED MERELY TO GUIDE THE CONTRACTOR AS TO THE GENERAL ITEMS OF WORK INVOLVED AND ARE NOT INTENDED TO COVER COMPLETE SCOPE OF WORK. THE CONTRACTOR SHALL COMPLETE ALL WORK AS PER CONSTRUCTION PLANS AND SPECIFICATIONS.
2. CONTRACTOR AGREES THAT THEY SHALL ASSUME SOLE AND COMPLETE RESPONSIBILITY FOR JOB SITE CONDITIONS DURING THE COURSE OF CONSTRUCTION OF THIS PROJECT, INCLUDING SAFETY OF ALL PERSONS AND PROPERTY; THAT THIS REQUIREMENT SHALL APPLY CONTINUOUSLY AND NOT BE LIMITED TO NORMAL WORKING HOURS; AND THAT THE CONTRACTOR SHALL DEFEND, INDEMNIFY AND HOLD THE OWNER AND THE ENGINEER HARMLESS FROM ANY AND ALL LIABILITY, REAL OR ALLEGED, IN CONNECTION WITH THE PERFORMANCE OF WORK ON THIS PROJECT, EXCEPT FOR LIABILITY ARISING FROM THE SOLE NEGLIGENCE OF THE OWNER OR THE ENGINEER.
3. ALL SANITARY SEWERS SHALL BE CONSTRUCTED IN ACCORDANCE WITH THESE PLANS, THE SPECIAL TECHNICAL PROVISIONS AND THE STANDARD SPECIFICATIONS OF THE WEST BAY SANITARY DISTRICT. ALL WORK NOT SPECIFICALLY COVERED IN THE STANDARD SPECIFICATIONS OF WEST BAY SANITARY DISTRICT AND THE SPECIAL TECHNICAL PROVISIONS FOR THESE IMPROVEMENTS SHALL BE DONE IN ACCORDANCE WITH THE STATE OF CALIFORNIA, DEPARTMENT OF TRANSPORTATION SPECIFICATIONS, LATEST EDITION.
4. THE WORK SHOWN ON THESE PLANS IS WITHIN THE JURISDICTION OF THE CITY OF MENLO PARK AND TOWN OF ATHERTON, AND SHALL BE PERFORMED IN ACCORDANCE WITH THE PROVISIONS AND THE REQUIREMENTS OF THE ENCROACHMENT PERMITS.
5. THE LOCATIONS AND TYPES OF EXISTING UTILITIES SHOWN ON THE IMPROVEMENT PLANS ARE BASED ON INFORMATION FURNISHED BY SERVICING AGENCIES AND IS TO BE SUPPLEMENTED BY ACTUAL FIELD INVESTIGATION AND VERIFICATIONS BY CONTRACTOR. ATTENTION IS DIRECTED TO VERIFICATIONS OF DEPTHS AND EXACT LOCATIONS OF EXISTING SERVICES WHETHER SHOWN ON THE PLAN OR NOT AND THE CONTRACTOR SHALL TAKE PRECAUTIONARY MEASURES TO PRESERVE AND AVOID DAMAGES TO EXISTING UTILITIES ENCOUNTERED. NOTE: EXISTING UTILITY SERVICES TO HOUSES ARE NOT SHOWN ON THE PLANS. CONTRACTOR SHALL NOTIFY PG&E, AT&T, CALIFORNIA WATER AND UNDERGROUND SERVICE ALERT (USA) AT (800) 642-2444, PRIOR TO ANY FIELD INVESTIGATION.
6. BEDDING MATERIAL SHALL BE AN IMPORTED VIRGIN GRANULAR MATERIAL FREE FROM VEGETABLE MATTER AND OTHER ORGANIC SUBSTANCES AND SHALL BE OF SUCH NATURE THAT IT CAN BE COMPACTED READILY UNDER WATERING, ROLLING AND TAMPING TO FORM A FIRM AND STABLE BASE. BEDDING MATERIAL SHALL CONFORM TO THE GRADATION REQUIREMENTS SHOWN ON THE DETAIL DRAWING.
7. RELATIVE COMPACTION AND IN-PLACE DENSITY SHALL BE DETERMINED AS DEFINED BY THE TEST METHOD OF ASTM D1557.
8. EXISTING FLOWS MUST BE MAINTAINED BY CONTRACTOR AT ALL TIMES DURING CONSTRUCTION. CONTRACTOR SHALL NOTIFY PROPERTY OWNERS OF ANY INTERRUPTION OF SEWER SERVICES PRIOR TO ANY WORK ON EXISTING SEWER PIPES. SEWAGE FLOWS SHALL BE MAINTAINED BY PUMPING.
9. ALL EXISTING IMPROVEMENTS, INCLUDING BUT NOT LIMITED TO LANDSCAPING, DRIVEWAYS, CURB, GUTTER, SIDEWALK, CULVERTS, DRAINS, STRIPING (PAINTED OR THERMOPLASTIC) AND MONUMENTS, SHALL BE RESTORED TO THE CONDITION IN WHICH THEY WERE OR BETTER BEFORE THE EXCAVATION WAS MADE. PAYMENT FOR RESTORATION OF EXISTING IMPROVEMENTS TO THEIR ORIGINAL CONDITION WILL NOT BE MADE AND SHALL BE CONSIDERED AS INCLUDED IN THE VARIOUS CONTRACT ITEMS OF WORK INVOLVED.
10. THE CONTRACTOR SHALL COMPLY WITH ALL RELEVANT PROVISIONS OF FEDERAL, STATE, AND LOCAL CODES AND REGULATIONS IN REGARD TO TRAFFIC CONTROL. THE CONTRACTOR SHALL SUBMIT A TRAFFIC CONTROL PLAN PRIOR TO THE START OF WORK TO BE APPROVED BY THE DISTRICT AND THE LOCAL JURISDICTION.
11. THE CONTRACTOR SHALL CONDUCT THEIR OPERATION AS TO OFFER THE LEAST POSSIBLE OBSTRUCTION AND INCONVENIENCE TO THE PUBLIC, THROUGHOUT THE PERFORMANCE OF THE WORK, OR IN CONNECTION TO THIS CONTRACT, THE CONTRACTOR SHALL CONSTRUCT AND ADEQUATELY MAINTAIN SUITABLE AND SAFE CROSSINGS OVER TRENCHES, DRIVEWAY ACCESS AND SUCH DETOURS AS ARE NECESSARY TO CARE FOR PUBLIC PEDESTRIAN TRAFFIC.
12. CONTRACTOR SHALL CONFORM TO ALL APPLICABLE OSHA RULES, REGULATIONS, AND ORDERS ESTABLISHED BY FEDERAL AND STATE AGENCIES BEFORE ENTERING SANITARY SEWER MANHOLES.
13. IF THE CONTRACTOR PLANS TO USE MACHINERY WITH TRACKS, PLYWOOD SHALL BE PLACED IN FRONT AND/OR BACK OF THE MACHINE (DEPENDING ON THE TRAVEL DIRECTION), SO THAT SURFACE DESTRUCTION IS AVOIDED. ANY SURFACE DESTRUCTION SHALL BE REPAIRED BY THE CONTRACTOR AT NO COST TO THE DISTRICT, TO THE SATISFACTION OF THE LOCAL JURISDICTION.
14. THE REPLACEMENT OF SEWER MAINS SHALL BE CONSTRUCTED AT THE DESIGNED HORIZONTAL ALIGNMENT AND THE PROPOSED GRADE (DEPTH) AS SHOWN ON THE PLANS. THE EXISTING SEWER MAINS SHALL BE USED AS STATIONING CONTROL LINE. THE CONTRACTOR SHOULD BE ALERTED TO THE NEED FOR EXCAVATION BELOW EXISTING PIPE INVERT FOR PLACEMENT OF BEDDING MATERIALS AS SHOWN ON THE DETAIL DRAWINGS.
15. CONCRETE FOR MANHOLES SHALL MEET THE REQUIREMENTS OF CLASS 1 CONCRETE AS DEFINED IN CALTRANS STANDARD SPECIFICATIONS, LATEST EDITION.
16. CONTRACTOR SHALL PROVIDE PUMPS OR OTHER MEANS TO PREVENT SEWER WASTE BACKUP DUE TO THEIR WORK ON THE EXISTING SEWERS. CONTRACTOR SHALL BE RESPONSIBLE FOR CLEANUP AND DAMAGES CAUSED BY THEIR NEGLIGENCE, AND SHALL PAY ANY FINES DUE TO THEIR NEGLIGENCE.
17. PRIOR TO THE START OF SEWER CONSTRUCTION, THE CONTRACTOR SHALL PERFORM BYPASSING OPERATIONS. CONSTRUCTION CAN NOT BEGIN UNTIL BYPASSING OPERATIONS ARE APPROVED BY THE DISTRICT.
18. THE CONTRACTOR SHALL AT ALL TIMES HAVE AT THE JOB SITE SUFFICIENT PUMPING MACHINERY READY FOR IMMEDIATE USE. THE TRENCHES AND EXCAVATIONS SHALL BE KEPT ENTIRELY FREE OF WATER WHILE CONCRETE IS BEING POURED OR PIPE IS BEING LAID AND UNTIL CONCRETE OR MORTAR HAS SET HARD. WATER SHALL BE DISPOSED OF IN SUCH A MANNER AS WILL NOT CAUSE INJURY TO PUBLIC OR PRIVATE PROPERTY, NOR BE A MENACE TO PUBLIC HEALTH.
19. ALL PROPERTY LINES SHOWN ARE APPROXIMATED FROM ASSESSORS PARCEL MAPS OR FROM RECORD INFORMATION, AND THEIR LOCATION MAY NOT BE EXACT. THE PROPERTY LINES SHALL BE USED AS REFERENCE TO LOCATE SERVICE LATERAL CONNECTION TO EACH PROPERTY. IT IS THE CONTRACTOR'S RESPONSIBILITY TO LOCATE THE EXACT LOCATION OF EACH PROPERTY LATERAL FOR CONNECTION.
20. THE NUMBER OF LATERALS SHOWN ON THE PLANS IS BASED ON T.V. INVESTIGATION LOGS, WHICH MAY INCLUDE BOTH LIVE AND DEAD LATERALS. FINAL NUMBERS TO BE USED FOR PAYMENT IS THE NUMBER OF LIVE LATERALS CONNECTED. THE CONTRACTOR SHALL SAWCUT THE ABANDONED LATERALS AT THE EDGE OF THE TRENCH AND PLUG THEM IN ACCORDANCE WITH THE DISTRICT'S STANDARDS.

UNAUTHORIZED CHANGES & USES: The engineer preparing these plans will not be responsible for, or liable for, unauthorized changes to or uses of these plans. All changes to the plans must be in writing and must be approved by the preparer of these plans.

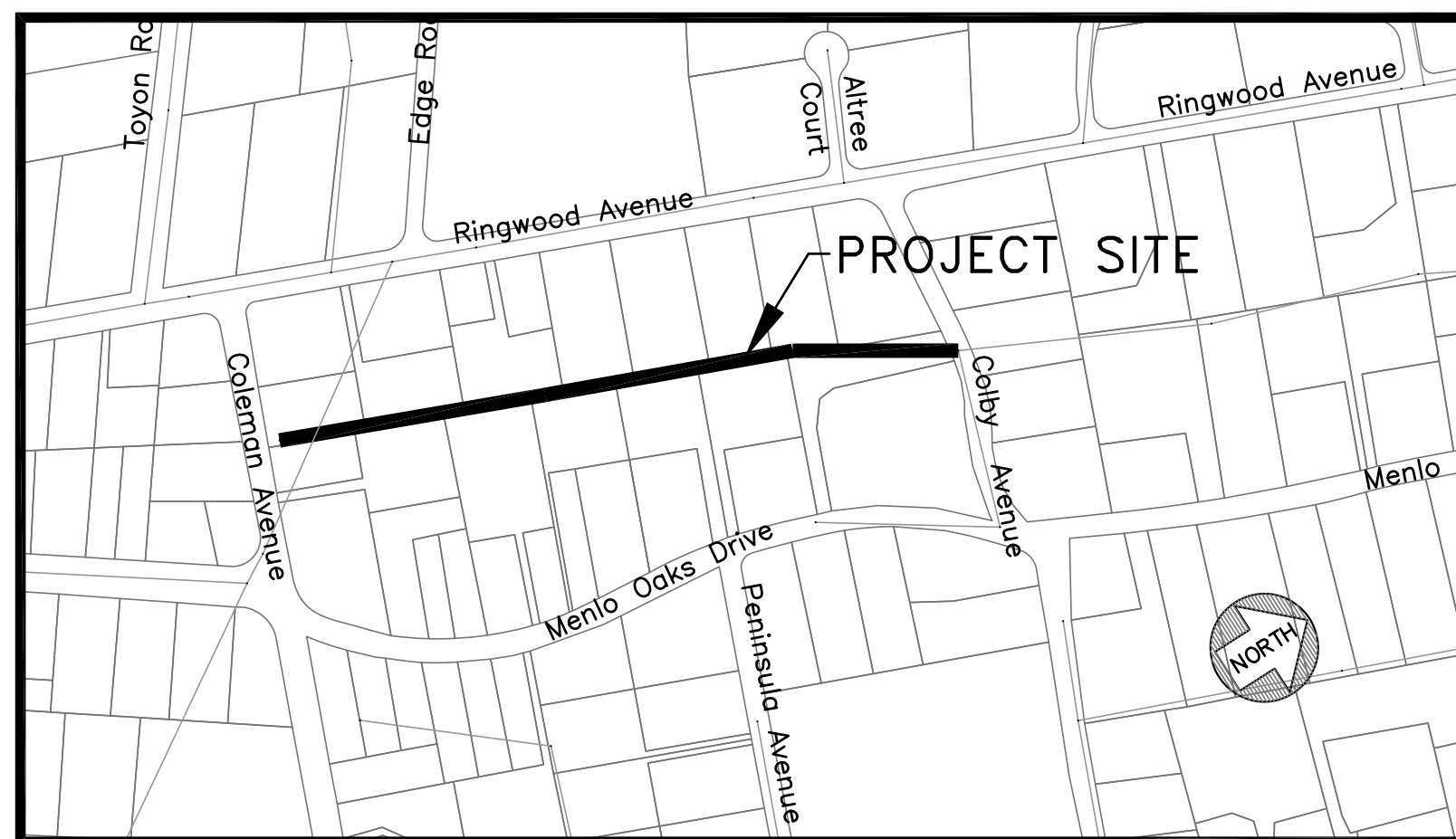
Construction contractor agrees that in accordance with generally accepted construction practices, construction contractor will be required to assume sole and complete responsibility for job site conditions during the course of construction of the project, including safety of all persons and property; that this requirement shall be made to apply continuously and not be limited to normal working hours, and construction contractor further agrees to defend, indemnify and hold design professional harmless from any and all liability, real or alleged, in connection with the performance of work on this project, excepting liability arising from the sole negligence of design professional.

**BOARD OF DIRECTORS**

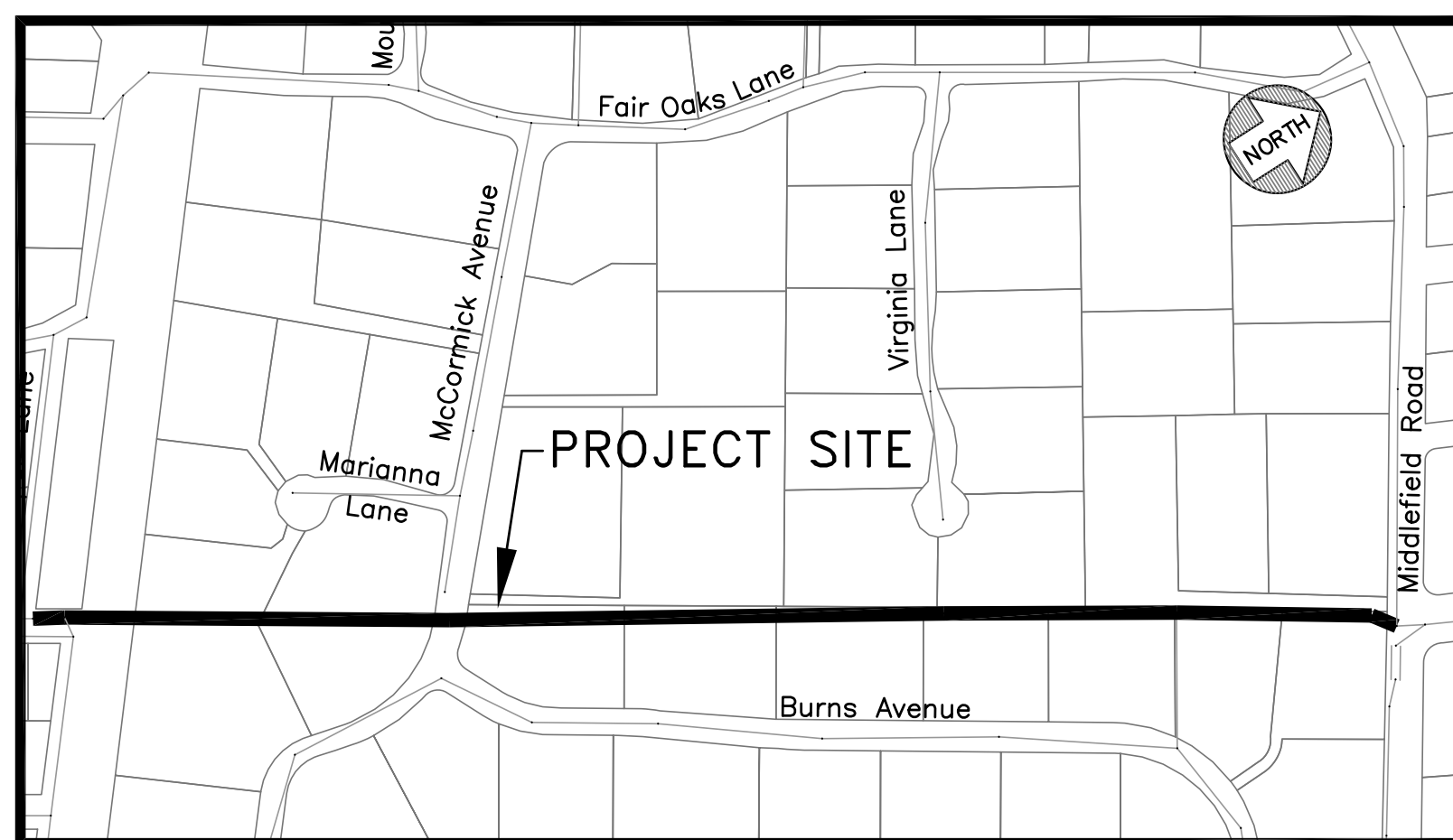
RONALD W. SHEPHERD	PRESIDENT
DAVID WALKER	SECRETARY
EDWARD P. MORITZ	TREASURER
FRAN DEHN	DIRECTOR
ROY THIELE-SARDIÑA	DIRECTOR
PHIL SCOTT, DISTRICT MANAGER	



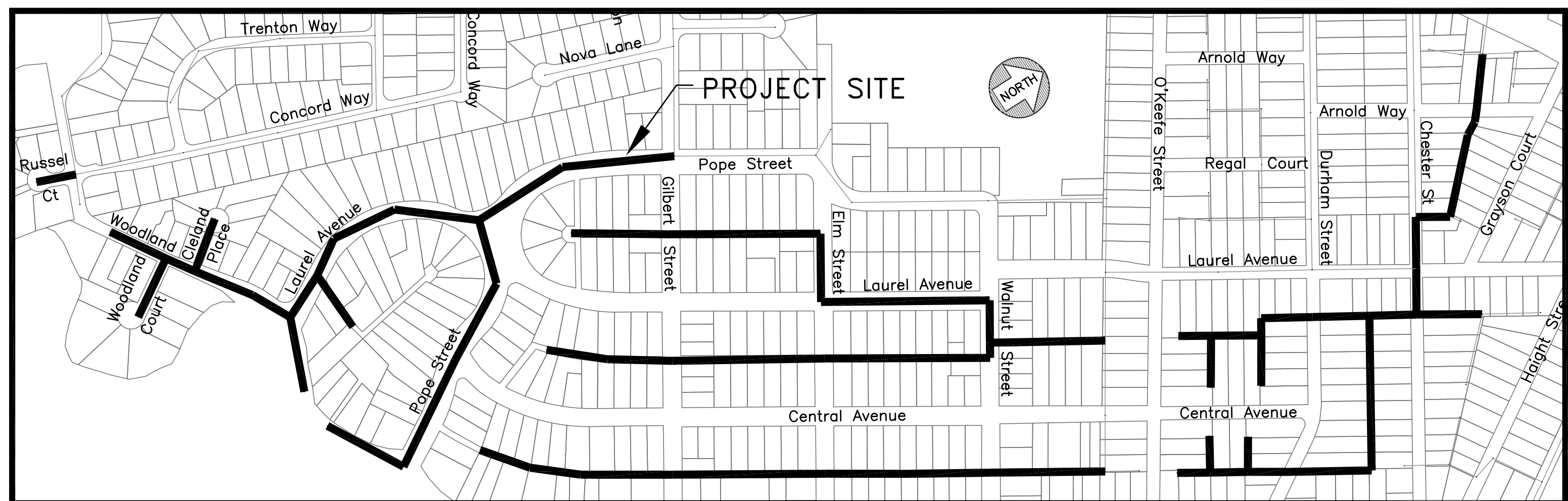
REGIONAL LOCATION NTS



COLEMAN & COLBY EASEMENT, ATHERTON



BURNS EASEMENT, ATHERTON



NORTH PALO ALTO, MENLO PARK

VICINITY LOCATION NTS

**INDEX OF DRAWINGS**

SHEET #	DESCRIPTION	SHEET #	DESCRIPTION
0	COVER SHEET	17	PLAN & PROFILE - LAUREL & WOODLAND AVE STA: 11+00 - 15+75
1	INDEX MAP	18	PLAN & PROFILE - WOODLAND & CLELAND STA: 15+00 - 18+00
2	PLAN & PROFILE - BURNS EASEMENT STA: 0+00 - 11+50	19	PLAN & PROFILE - WOODLAND STA: 18+00 - 20+32.93
3	PLAN & PROFILE - BURNS EASEMENT STA: 11+50 - 23+57	20	PLAN & PROFILE - RUSSELL CT STA: 0+00 - 1+45.77
4	PLAN & PROFILE - ALLEY (MENALTO/ CENTRAL) STA: 0+00 - 5+50	21	PLAN & PROFILE - POPE STREET STA: 0+00 - 6+00
5	PLAN & PROFILE - ALLEY (MENALTO/ CENTRAL) STA: 5+50 - 11+50	22	PLAN & PROFILE - POPE & WOODLAND STA: 6+00 - 11+18.94
6	PLAN & PROFILE - ALLEY (MENALTO/ CENTRAL) STA: 11+50 - 17+50	23	PLAN & PROFILE - WOODLAND STA: 0+00 - 2+24.31
7	PLAN & PROFILE - ALLEY (MENALTO/ CENTRAL) STA: 17+50 - 19+32.17	24	PLAN & PROFILE - CHESTER EASEMENT STA: 0+00 - 6+00
8	PLAN & PROFILE - ALLEY (CENTRAL/ LAUREL) STA: 0+00 - 6+00	25	PLAN & PROFILE - CHESTER STREET STA: 6+00 - 10+50
9	PLAN & PROFILE - LAUREL AVE STA: 6+00 - 11+00	26	PLAN & PROFILE - EASEMENT STA: 10+50 - 17+26.05
10	PLAN & PROFILE - ALLEY (LAUREL / POPE) STA: 11+00 - 16+00	27	PLAN & PROFILE - EASEMENT STA: 0+00 - 6+50
11	PLAN & PROFILE - ALLEY (LAUREL / POPE) STA: 16+00 - 19+73.25	28	PLAN & PROFILE - EASEMENT STA: 6+50 - 10+65.81
12	PLAN & PROFILE - ALLEY (CENTRAL / LAUREL) STA: 0+00 - 4+50	29	PLAN & PROFILE - EASEMENT STA: 0+00 - 12+04.38
13	PLAN & PROFILE - ALLEY (CENTRAL / LAUREL) STA: 4+50 - 9+50	30	BYPASS PLAN
14	PLAN & PROFILE - ALLEY (CENTRAL / LAUREL) STA: 9+50 - 14+24.83	31	DETAIL SHEET
15	PLAN & PROFILE - POPE STREET STA: 0+00 - 5+00	32	DETAIL SHEET
16	PLAN & PROFILE - POPE STREET & LAUREL AVE STA: 5+00 - 11+00	33	STRIPING PLAN

**LEGEND**

	SANITARY SEWER TO BE INSTALLED		EXISTING JOINT POLE/ POWER POLE
	EXISTING SANITARY SEWER		EXISTING GAS VALVE
	EXISTING LATERAL		EXISTING WATER VALVE
	EXISTING GAS LINE		EXISTING WATER METER
	EXISTING ELECTRICAL LINE OVER HEAD		EXISTING CLEAN OUT
	EXISTING WATER LINE		EXISTING FIRE HYDRANT
	EXISTING STORM DRAIN		EXISTING SEWER / STORM DRAIN MANHOLE
	ROLLED CURB AND GUTTER		EXISTING ELECTRICAL PULL BOX
	CURB AND GUTTER		EXISTING CATCH BASIN
			TRAFFIC SIGN


DATE:	10/01/13		
SCALE:	AS NOTED		
DESIGNED:	RJL		
DRAWN:	JJF		
CHECKED:	RJL		
PROJ. ENGR:	RJL		
BY	DATE	DESCRIPTION OF REVISIONS	APP'D

**FREYER & LAURETA, INC.**  
CIVIL ENGINEERS • SURVEYORS • CONSTRUCTION MANAGERS

144 North San Mateo Drive • San Mateo, CA 94401  
(650)344-9901 • Fax (650)344-9920 • www.freyerlaureta.com

**WEST BAY**  
SANITARY DISTRICT  
SAN MATEO COUNTY

PROJECT No. 1759.9



**NORTH PALO ALTO & BURNS EASEMENT**  
**COVER SHEET**  
**SAN MATEO COUNTY, CALIFORNIA**

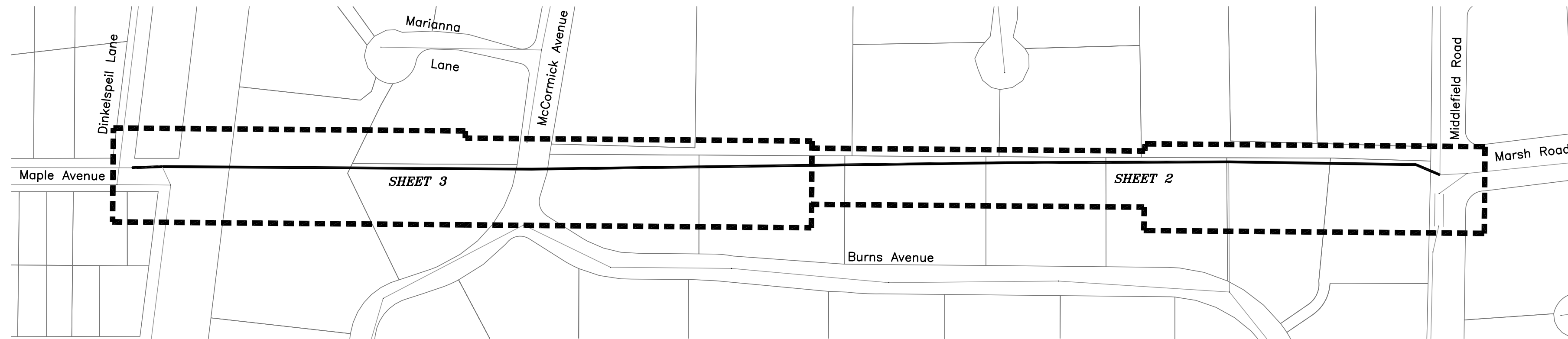
SHEET  
**0**  
JOB NO.  
**1063**




GRAPHIC SCALE



( IN FEET )  
1 inch = 150 ft.



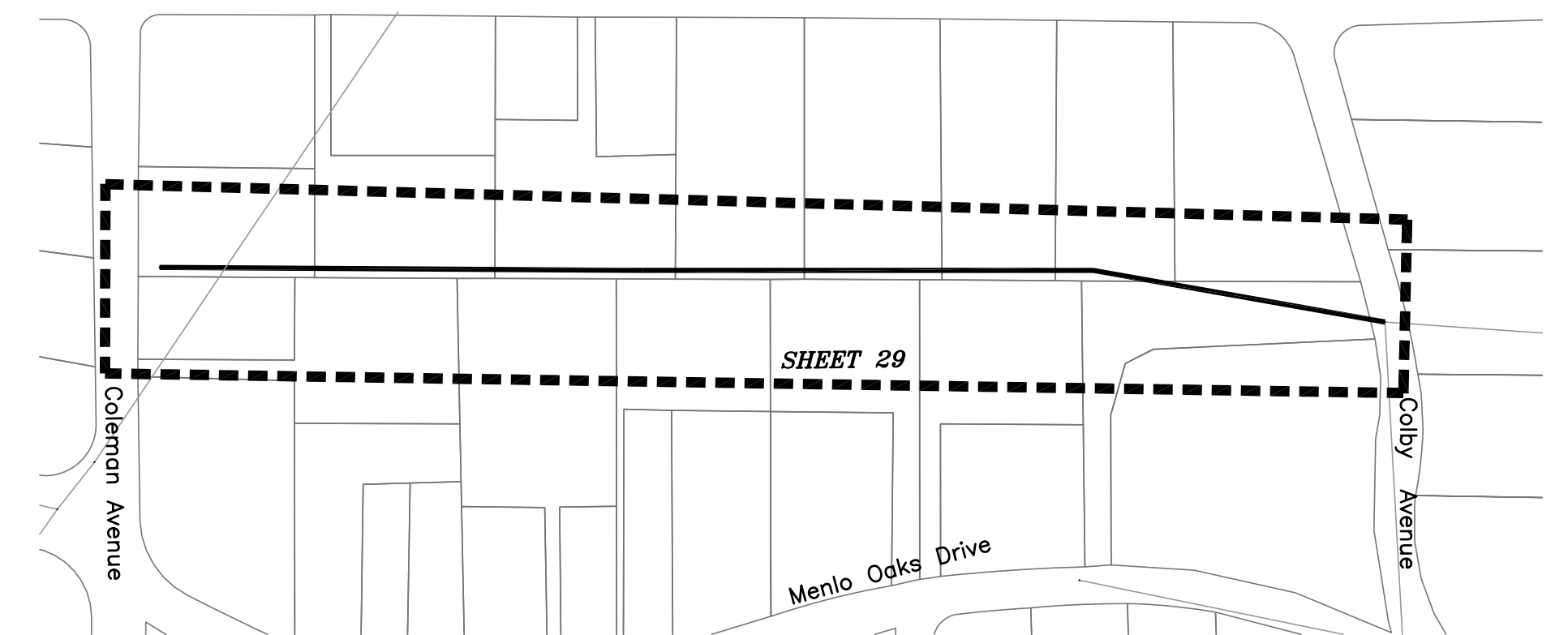
**TOWN OF ATHERTON**



GRAPHIC SCALE



( IN FEET )  
1 inch = 150 ft.



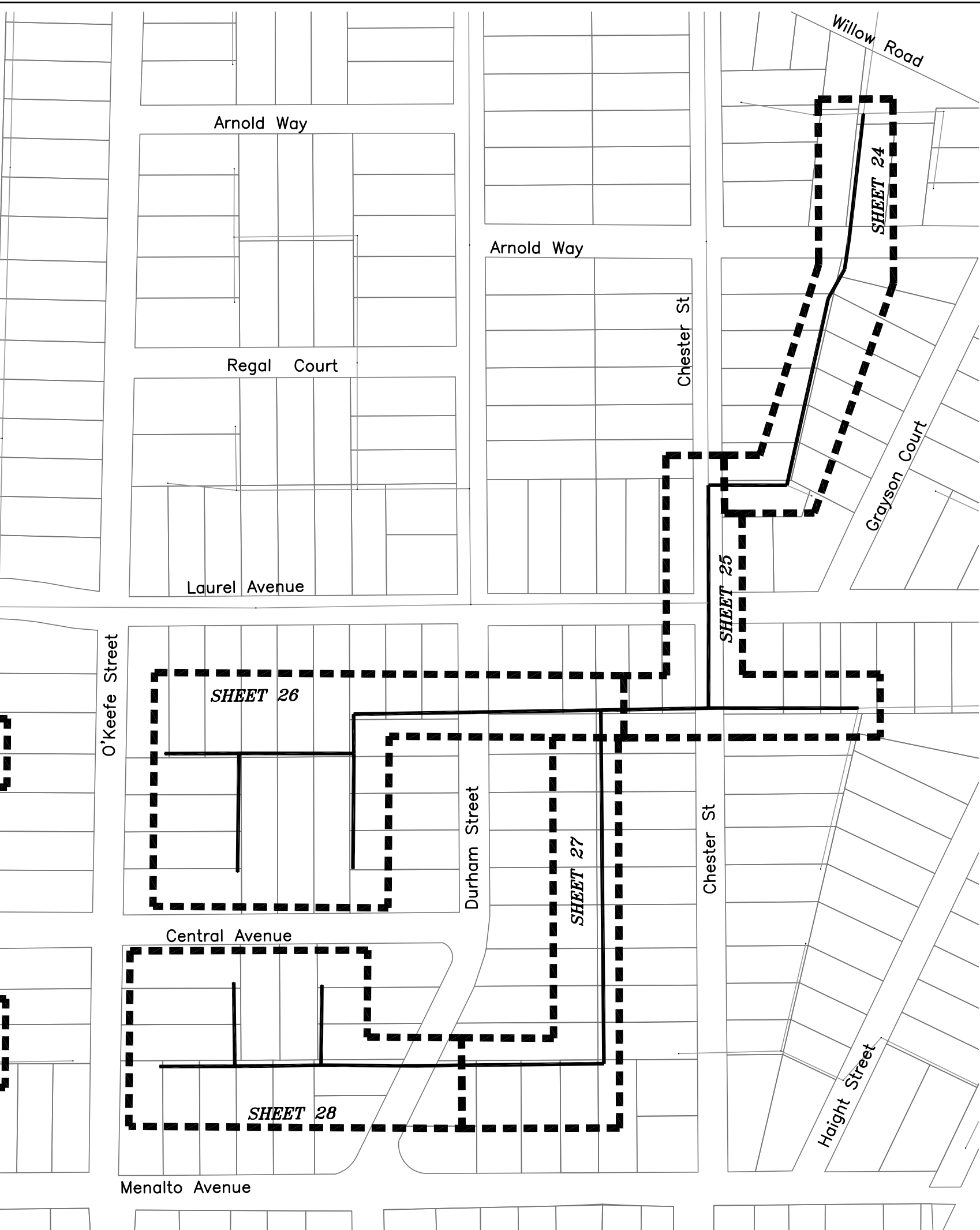
**UNINCORPORATED SAN MATEO COUNTY (MENLO OAKS)**



GRAPHIC SCALE



( IN FEET )  
1 inch = 150 ft.



**CITY OF MENLO PARK**


DATE:	10/01/13			
SCALE:	AS NOTED			
DESIGNED:	RJL			
DRAWN:	JJF			
CHECKED:	RJL			
PROJ. ENGR:	RJL			
BY	DATE	DESCRIPTION OF REVISIONS	APP'D	

**FREYER & LAURETA, INC.**  
 CIVIL ENGINEERS • SURVEYORS • CONSTRUCTION MANAGERS

144 North San Mateo Drive • San Mateo, CA 94401  
(650)344-9901 • Fax (650)344-9920 • www.freyerlaureta.com

**WEST BAY**  
SANITARY DISTRICT  
SAN MATEO COUNTY

PROJECT No. 1759.9



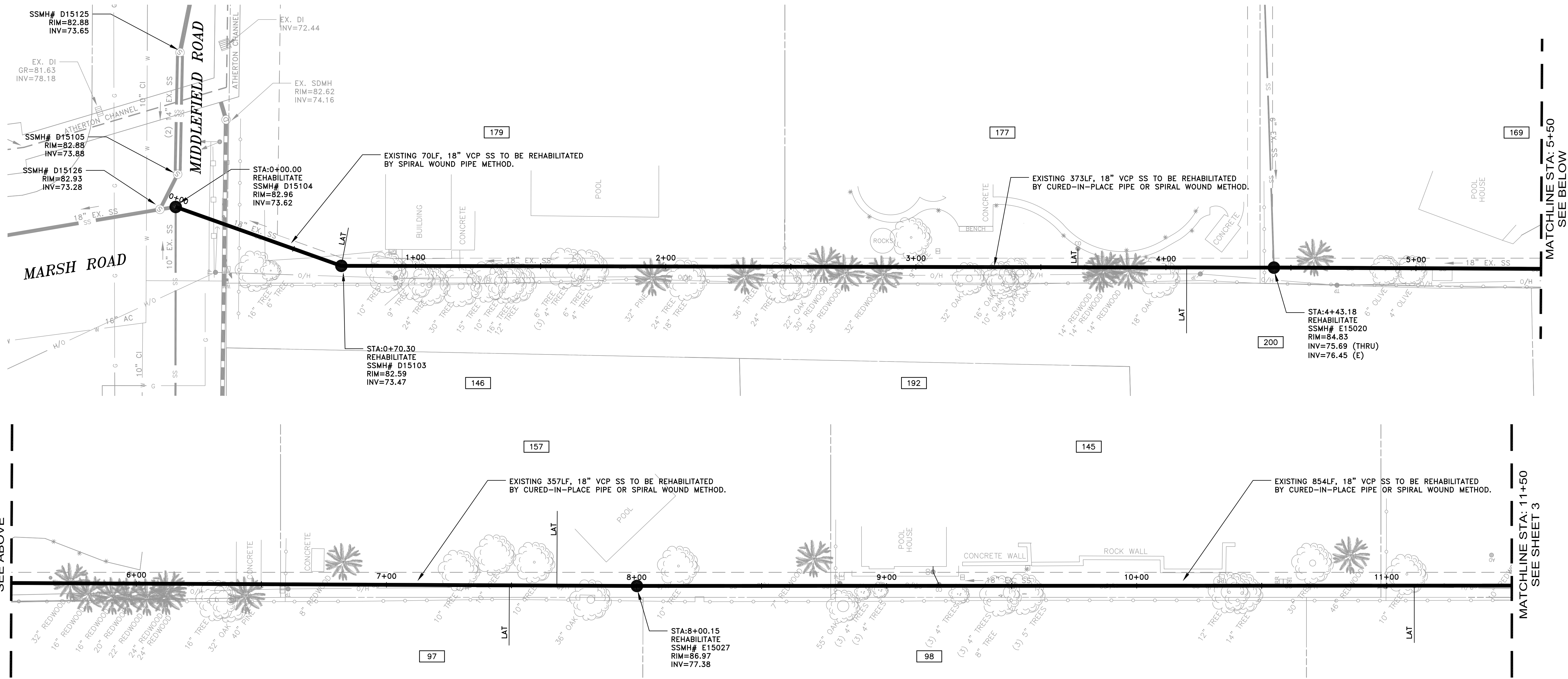
**NORTH PALO ALTO & BURNS EASEMENT**  
**INDEX MAP**  
**SAN MATEO COUNTY, CALIFORNIA**

SHEET

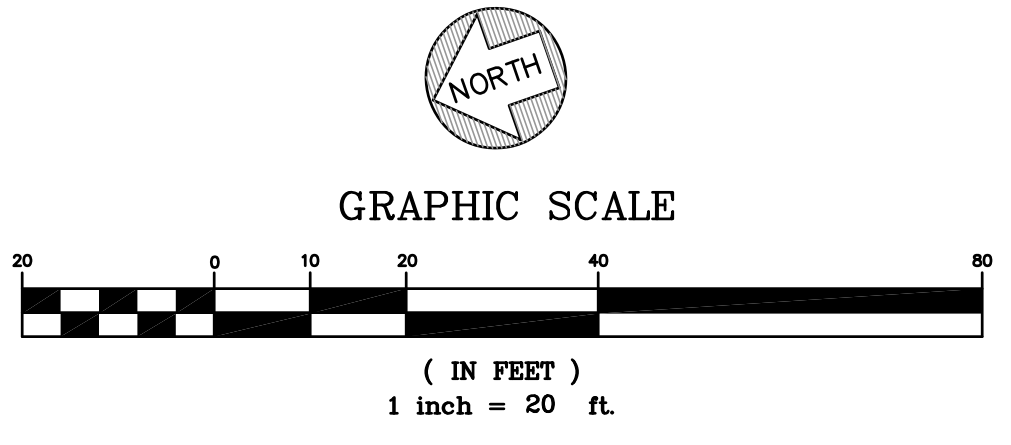
1

JOB NO.

1063



- NOTES:
- 1) CONTRACTOR SHALL BE RESPONSIBLE FOR THE UNINTERRUPTION OF SEWER SERVICE FOR ALL PROPERTIES. CONTRACTOR SHALL SUBMIT BYPASS PLAN TO THE DISTRICT FOR APPROVAL 10 DAYS PRIOR TO THE PRE-CONSTRUCTION MEETING.
  - 2) CONTRACTOR SHALL TAKE ALL NECESSARY PRECAUTIONS TO AVOID ANY DAMAGE TO EXISTING UTILITIES. CONTRACTOR SHALL NOTE THE CLOSE PROXIMITY OF UTILITIES TO PROPOSED IMPROVEMENTS. CONTRACTOR SHALL NOTIFY U.S.A. TO LOCATE UTILITIES AT THE PROJECT SITE PRIOR TO START OF CONSTRUCTION.
  - 3) CURED-IN-PLACE PIPE SHALL BE INSTALLED PER MANUFACTURER'S RECOMMENDATIONS.
  - 4) ALL REPLACEMENT MANHOLES SHALL MATCH EXISTING INVERT ELEVATIONS OF INCOMING AND OUTGOING PIPE, AFTER CIPP IS INSTALLED.
  - 5) CURING FOR THAT NEW PIPE SHALL BE DONE WITH STEAM OR HEATED WATER. IF THE CONTRACTOR USES WATER, ANY WATER THAT IS DISCHARGED IN TO THE SEWER SYSTEM MUST BE TREATED TO REMOVE THE STYRENE AT NO ADDITIONAL COST TO THE DISTRICT.




DATE:	10/01/13			
SCALE:	AS NOTED			
DESIGNED:	RJL			
DRAWN:	JJF			
CHECKED:	RJL			
PROJ. ENGR:	RJL			
BY	DATE	DESCRIPTION OF REVISIONS	APP'D	

**FL FREYER & LAURETA, INC.**  
 CIVIL ENGINEERS • SURVEYORS • CONSTRUCTION MANAGERS

144 North San Mateo Drive • San Mateo, CA 94401  
 (650)344-9901 • Fax (650)344-9920 • www.freyerlaureta.com

**WEST BAY**  
 SANITARY DISTRICT  
 SAN MATEO COUNTY  
 PROJECT No. 1759.9

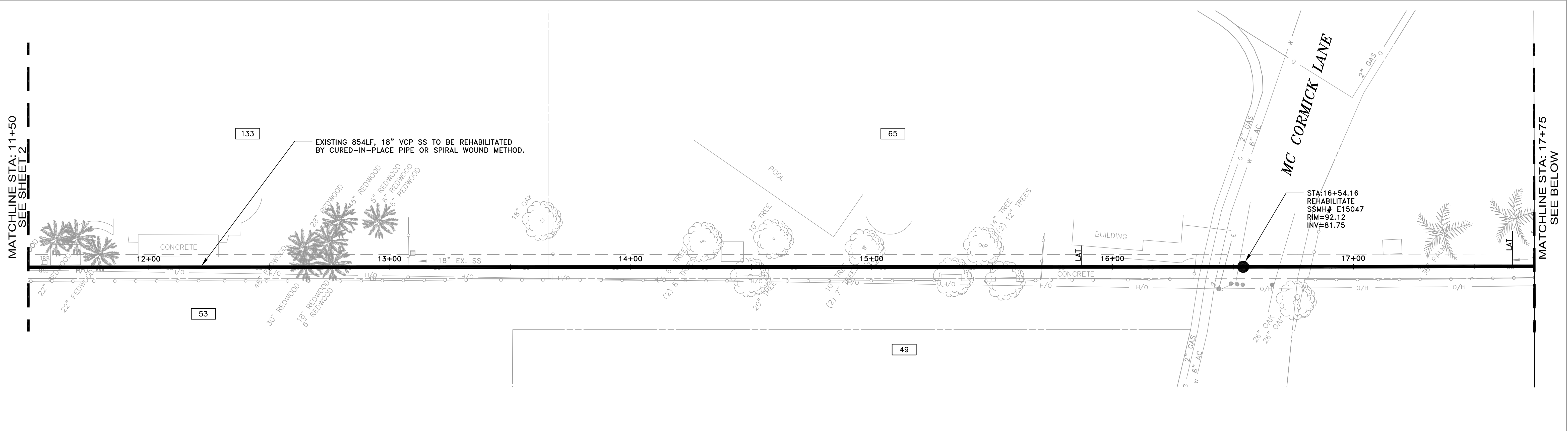


**NORTH PALO ALTO & BURNS EASEMENT**  
**BURNS EASEMENT CURED-IN-PLACE PIPE**  
**ATHERTON, CALIFORNIA**

SHEET  
 2  
 JOB NO.  
 1063

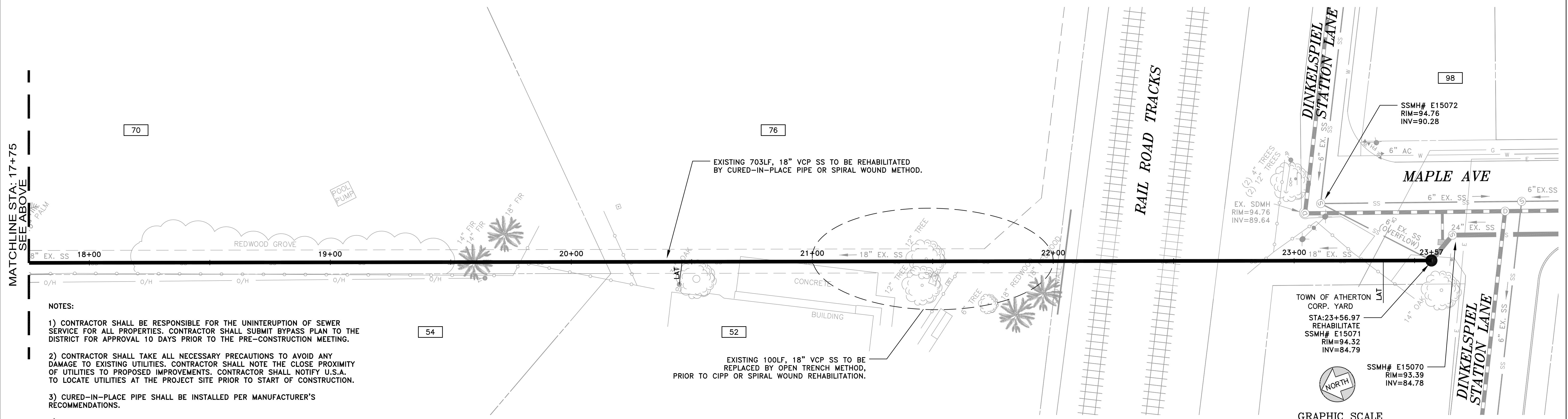
MATCHLINE STA: 11+50  
SEE SHEET 2

MATCHLINE STA: 17+75  
SEE BELOW

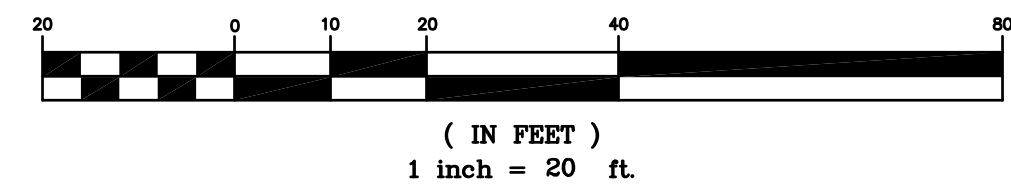


MATCHLINE STA: 17+75  
SEE ABOVE

MATCHLINE STA: 23+57  
SEE BELOW



- NOTES:
- 1) CONTRACTOR SHALL BE RESPONSIBLE FOR THE UNINTERRUPTION OF SEWER SERVICE FOR ALL PROPERTIES. CONTRACTOR SHALL SUBMIT BYPASS PLAN TO THE DISTRICT FOR APPROVAL 10 DAYS PRIOR TO THE PRE-CONSTRUCTION MEETING.
  - 2) CONTRACTOR SHALL TAKE ALL NECESSARY PRECAUTIONS TO AVOID ANY DAMAGE TO EXISTING UTILITIES. CONTRACTOR SHALL NOTE THE CLOSE PROXIMITY OF UTILITIES TO PROPOSED IMPROVEMENTS. CONTRACTOR SHALL NOTIFY U.S.A. TO LOCATE UTILITIES AT THE PROJECT SITE PRIOR TO START OF CONSTRUCTION.
  - 3) CURED-IN-PLACE PIPE SHALL BE INSTALLED PER MANUFACTURER'S RECOMMENDATIONS.
  - 4) ALL REPLACEMENT MANHOLES SHALL MATCH EXISTING INVERT ELEVATIONS OF INCOMING AND OUTGOING PIPE, AFTER CIPP IS INSTALLED.
  - 5) CURING FOR THAT NEW PIPE SHALL BE DONE WITH STEAM OR HEATED WATER. IF THE CONTRACTOR USES WATER, ANY WATER THAT IS DISCHARGED IN TO THE SEWER SYSTEM MUST BE TREATED TO REMOVE THE STYRENE AT NO ADDITIONAL COST TO THE DISTRICT.




DATE:	10/01/13			
SCALE:	AS NOTED			
DESIGNED:	RJL			
DRAWN:	JJF			
CHECKED:	RJL			
PROJ. ENGR:	RJL			
	BY	DATE	DESCRIPTION OF REVISIONS	APP'D

**FREYER & LAURETA, INC.**  
CIVIL ENGINEERS • SURVEYORS • CONSTRUCTION MANAGERS

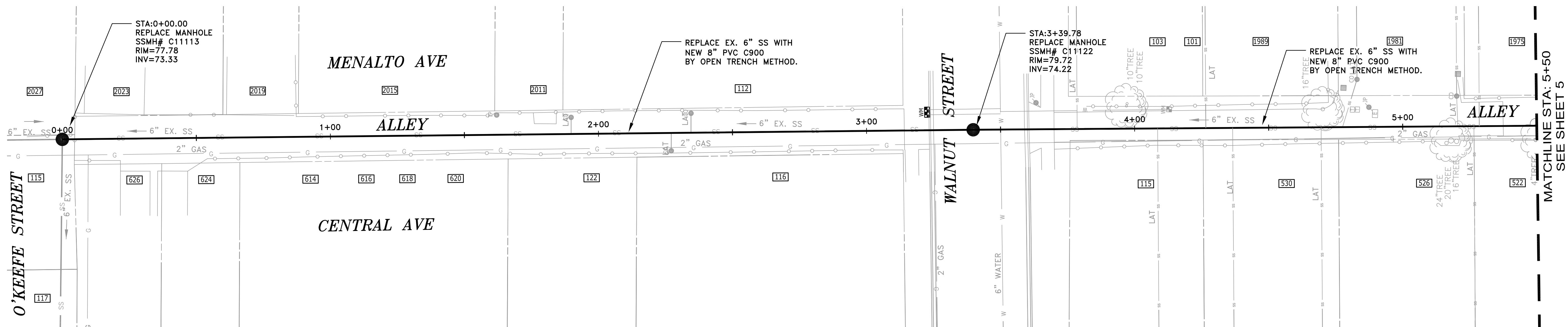
144 North San Mateo Drive • San Mateo, CA 94401  
(650)344-9901 • Fax (650)344-9920 • www.freyerlaureta.com

**WEST BAY**  
SANITARY DISTRICT  
SAN MATEO COUNTY  
PROJECT No. 1759.9



**NORTH PALO ALTO & BURNS EASEMENT**  
**BURNS EASEMENT CURED-IN-PLACE PIPE**  
**ATHERTON, CALIFORNIA**

SHEET  
**3**  
JOB NO.  
**1063**

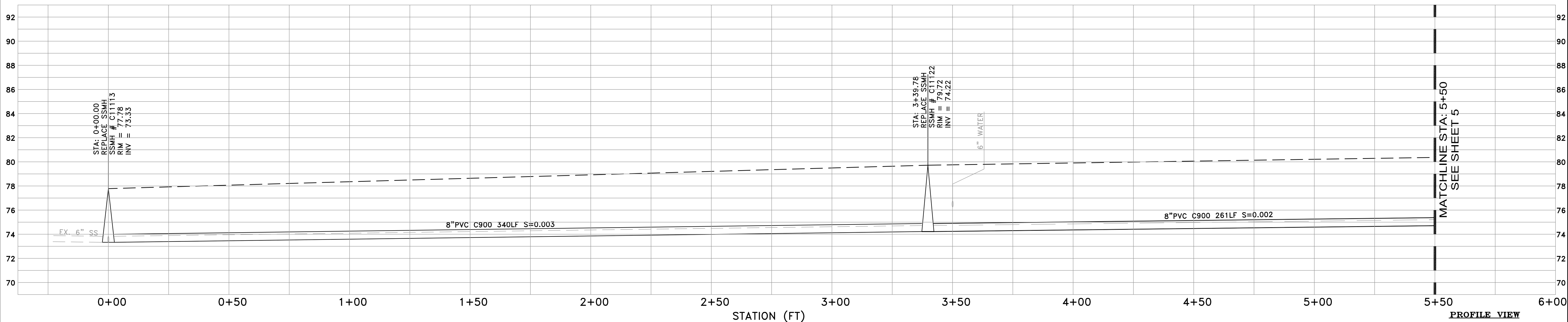
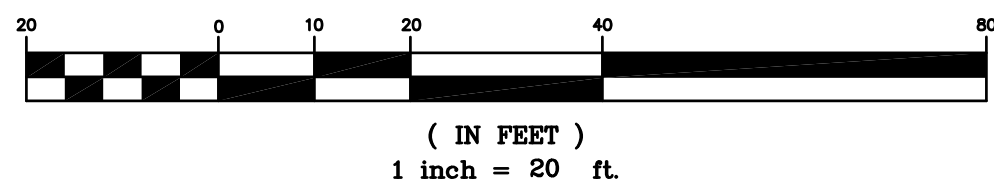


**NOTES:**

- 1) CONTRACTOR SHALL BE RESPONSIBLE FOR LOCATING AND CONNECTING ALL SANITARY SEWER LATERALS AND STUBS.
- 2) CONTRACTOR SHALL BE RESPONSIBLE FOR THE UNINTERRUPTION OF SEWER LATERAL SERVICE FOR ALL PROPERTIES. CONTRACTOR SHALL SUBMIT BYPASS PLAN TO THE DISTRICT FOR APPROVAL 10 DAYS PRIOR TO THE PRE-CONSTRUCTION MEETING.
- 3) CONTRACTOR SHALL TAKE ALL NECESSARY PRECAUTIONS TO AVOID ANY DAMAGE TO EXISTING UTILITIES & TREES. CONTRACTOR SHALL NOTE THE CLOSE PROXIMITY OF UTILITIES TO PROPOSED IMPROVEMENTS. CONTRACTOR SHALL NOTIFY U.S.A. TO LOCATE UTILITIES AT THE PROJECT SITE PRIOR TO START OF CONSTRUCTION.
- 4) CONTRACTOR SHALL MAINTAIN ACCESS TO ALL RESIDENTS DRIVEWAYS.



GRAPHIC SCALE



PROFILE VIEW  
 HORIZ: 1" = 20'  
 VERT: 1" = 4'

DATE:	10/01/13			
SCALE:	AS NOTED			
DESIGNED:	RJL			
DRAWN:	JJF			
CHECKED:	RJL			
PROJ. ENGR:	RJL			
	BY	DATE	DESCRIPTION OF REVISIONS	APP'D



144 North San Mateo Drive • San Mateo, CA 94401  
 (650)344-9901 • Fax (650)344-9920 • www.freyerlaureta.com

**WEST BAY**  
 SANITARY DISTRICT  
 SAN MATEO COUNTY

PROJECT No. 1759.9



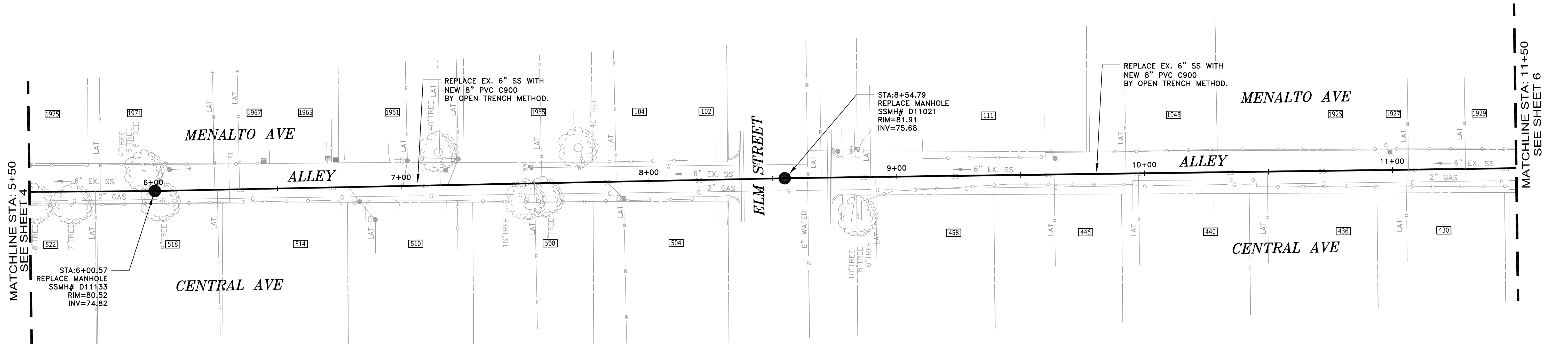
**NORTH PALO ALTO & BURNS EASEMENT**  
**ALLEY BETWEEN MENALTO & CENTRAL AVE**  
**MENLO PARK, CALIFORNIA**

SHEET

4

JOB NO.

1063

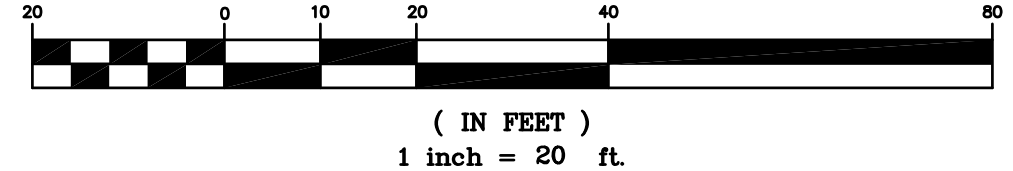


MATCHLINE STA: 5+50  
SEE SHEET 4

MATCHLINE STA: 11+50  
SEE SHEET 6

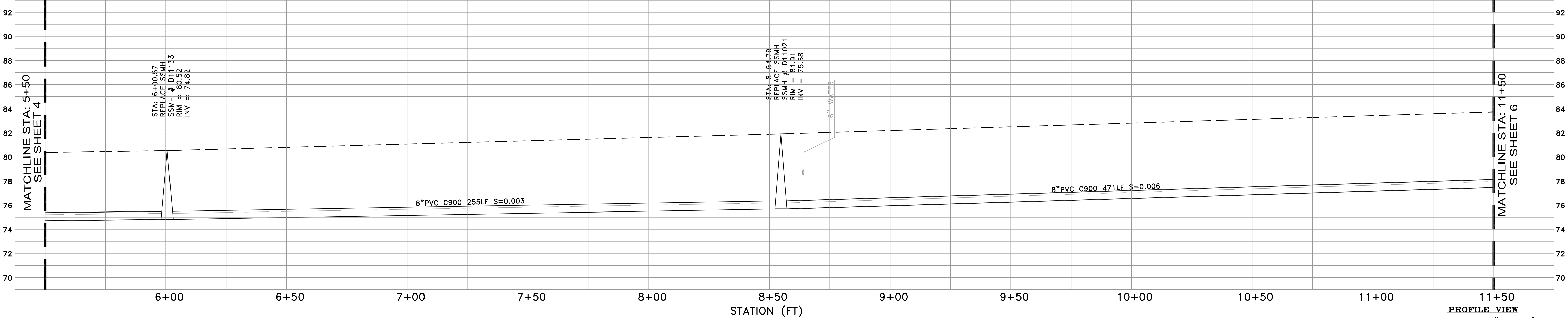


GRAPHIC SCALE



**NOTES:**

- 1) CONTRACTOR SHALL BE RESPONSIBLE FOR LOCATING AND CONNECTING ALL SANITARY SEWER LATERALS AND STUBS.
- 2) CONTRACTOR SHALL BE RESPONSIBLE FOR THE UNINTERRUPTION OF SEWER LATERAL SERVICE FOR ALL PROPERTIES. CONTRACTOR SHALL SUBMIT BYPASS PLAN TO THE DISTRICT FOR APPROVAL 10 DAYS PRIOR TO THE PRE-CONSTRUCTION MEETING.
- 3) CONTRACTOR SHALL TAKE ALL NECESSARY PRECAUTIONS TO AVOID ANY DAMAGE TO EXISTING UTILITIES & TREES. CONTRACTOR SHALL NOTE THE CLOSE PROXIMITY OF UTILITIES TO PROPOSED IMPROVEMENTS. CONTRACTOR SHALL NOTIFY U.S.A. TO LOCATE UTILITIES AT THE PROJECT SITE PRIOR TO START OF CONSTRUCTION.
- 4) CONTRACTOR SHALL MAINTAIN ACCESS TO ALL RESIDENTS DRIVEWAYS.



PROFILE VIEW  
HORIZ: 1" = 20'  
VERT: 1" = 4'

DATE:	10/01/13		
SCALE:	AS NOTED		
DESIGNED:	RJL		
DRAWN:	JJF		
CHECKED:	RJL		
PROJ. ENGR:	RJL		
BY	DATE	DESCRIPTION OF REVISIONS	APP'D

**FREYER & LAURETA, INC.**  
CIVIL ENGINEERS • SURVEYORS • CONSTRUCTION MANAGERS

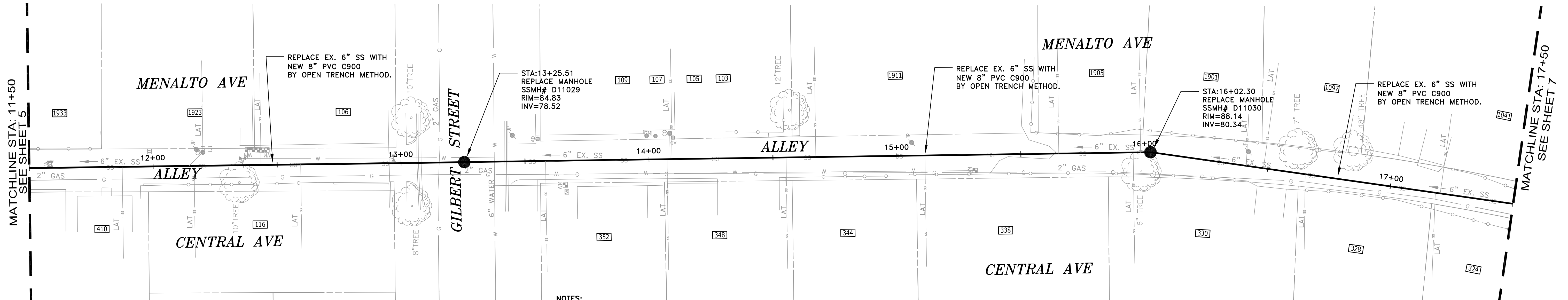
144 North San Mateo Drive • San Mateo, CA 94401  
(650)344-9901 • Fax (650)344-9920 • www.freyerlaureta.com

**WEST BAY**  
SANITARY DISTRICT  
SAN MATEO COUNTY  
PROJECT No. 1759.9



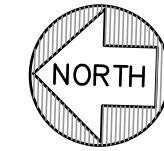
**NORTH PALO ALTO & BURNS EASEMENT**  
**ALLEY BETWEEN MENALTO & CENTRAL AVE**  
**MENLO PARK, CALIFORNIA**

SHEET  
**5**  
JOB NO.  
**1063**

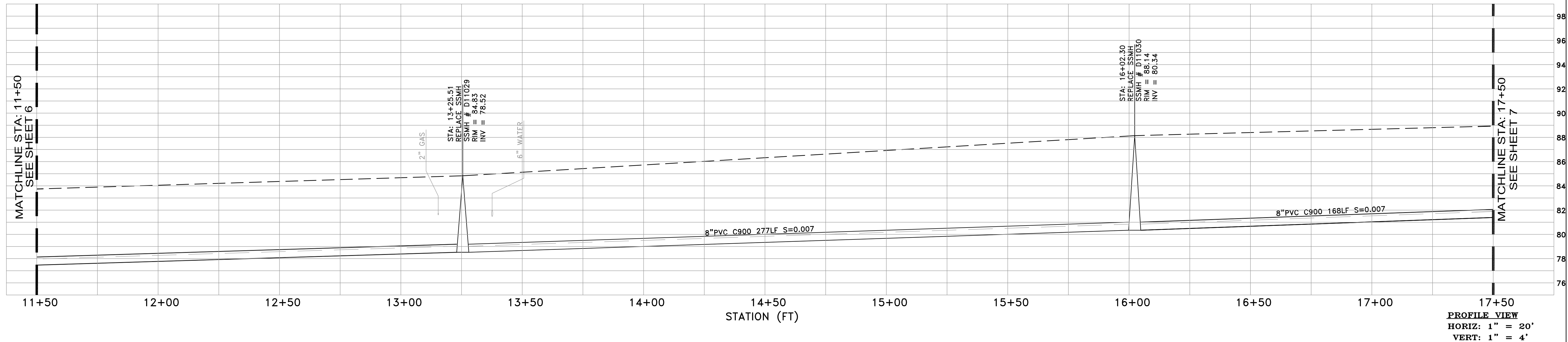
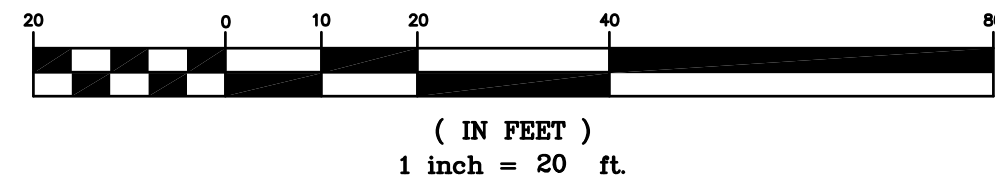


**NOTES:**

- 1) CONTRACTOR SHALL BE RESPONSIBLE FOR LOCATING AND CONNECTING ALL SANITARY SEWER LATERALS AND STUBS.
- 2) CONTRACTOR SHALL BE RESPONSIBLE FOR THE UNINTERRUPTION OF SEWER LATERAL SERVICE FOR ALL PROPERTIES. CONTRACTOR SHALL SUBMIT BYPASS PLAN TO THE DISTRICT FOR APPROVAL 10 DAYS PRIOR TO THE PRE-CONSTRUCTION MEETING.
- 3) CONTRACTOR SHALL TAKE ALL NECESSARY PRECAUTIONS TO AVOID ANY DAMAGE TO EXISTING UTILITIES & TREES. CONTRACTOR SHALL NOTE THE CLOSE PROXIMITY OF UTILITIES TO PROPOSED IMPROVEMENTS. CONTRACTOR SHALL NOTIFY U.S.A. TO LOCATE UTILITIES AT THE PROJECT SITE PRIOR TO START OF CONSTRUCTION.
- 4) CONTRACTOR SHALL MAINTAIN ACCESS TO ALL RESIDENTS DRIVEWAYS.



GRAPHIC SCALE




DATE:	10/01/13		
SCALE:	AS NOTED		
DESIGNED:	RJL		
DRAWN:	JJF		
CHECKED:	RJL		
PROJ. ENGR:	RJL		
BY	DATE	DESCRIPTION OF REVISIONS	APP'D

**FREYER & LAURETA, INC.**  
 CIVIL ENGINEERS • SURVEYORS • CONSTRUCTION MANAGERS

144 North San Mateo Drive • San Mateo, CA 94401  
 (650)344-9901 • Fax (650)344-9920 • www.freyerlaureta.com

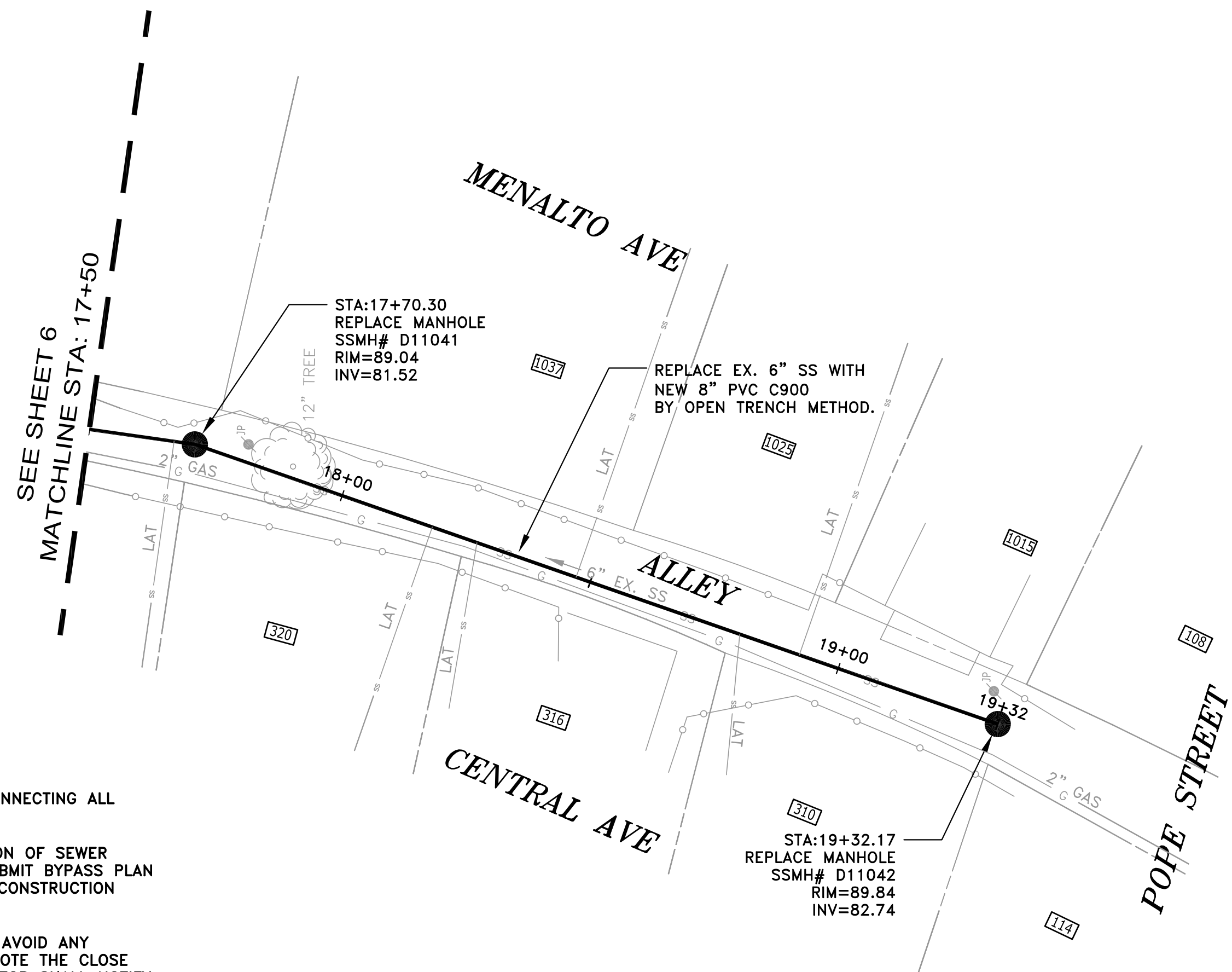
**WEST BAY**  
 SANITARY DISTRICT  
 SAN MATEO COUNTY

PROJECT No. 1759.9



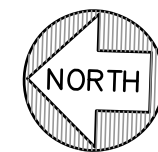
**NORTH PALO ALTO & BURNS EASEMENT**  
**ALLEY BETWEEN MENALTO & CENTRAL AVE**  
**MENLO PARK, CALIFORNIA**

SHEET	6
JOB No.	1063



**NOTES:**

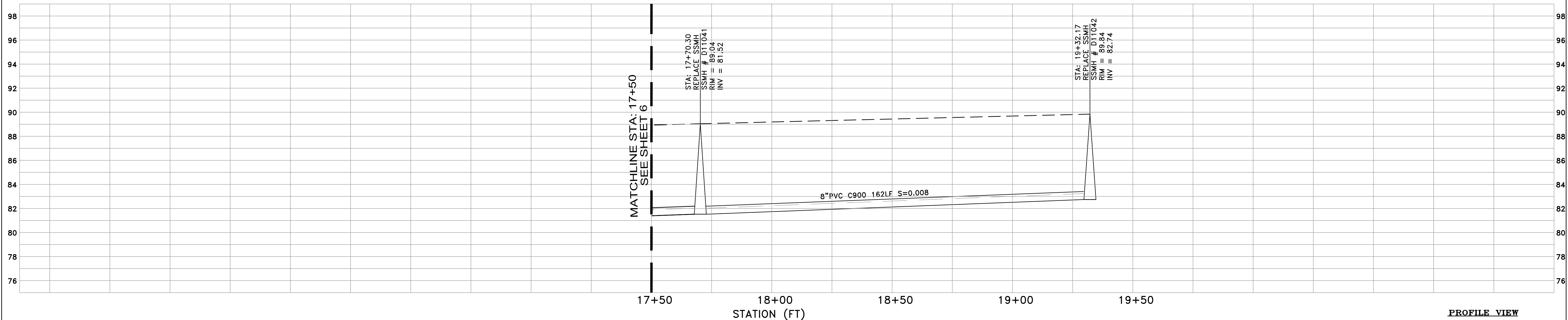
- 1) CONTRACTOR SHALL BE RESPONSIBLE FOR LOCATING AND CONNECTING ALL SANITARY SEWER LATERALS AND STUBS.
- 2) CONTRACTOR SHALL BE RESPONSIBLE FOR THE UNINTERRUPTION OF SEWER LATERAL SERVICE FOR ALL PROPERTIES. CONTRACTOR SHALL SUBMIT BYPASS PLAN TO THE DISTRICT FOR APPROVAL 10 DAYS PRIOR TO THE PRE-CONSTRUCTION MEETING.
- 3) CONTRACTOR SHALL TAKE ALL NECESSARY PRECAUTIONS TO AVOID ANY DAMAGE TO EXISTING UTILITIES & TREES. CONTRACTOR SHALL NOTE THE CLOSE PROXIMITY OF UTILITIES TO PROPOSED IMPROVEMENTS. CONTRACTOR SHALL NOTIFY U.S.A. TO LOCATE UTILITIES AT THE PROJECT SITE PRIOR TO START OF CONSTRUCTION.
- 4) CONTRACTOR SHALL MAINTAIN ACCESS TO ALL RESIDENTS DRIVEWAYS.



GRAPHIC SCALE



( IN FEET )  
1 inch = 20 ft.



PROFILE VIEW  
HORIZ: 1" = 20'  
VERT: 1" = 4'

DATE:	10/01/13		
SCALE:	AS NOTED		
DESIGNED:	RJL		
DRAWN:	JJF		
CHECKED:	RJL		
PROJ. ENGR:	RJL		
BY	DATE	DESCRIPTION OF REVISIONS	APP'D

**FL FREYER & LAURETA, INC.**  
CIVIL ENGINEERS • SURVEYORS • CONSTRUCTION MANAGERS

144 North San Mateo Drive • San Mateo, CA 94401  
(650)344-9901 • Fax (650)344-9920 • www.freyerlaureta.com

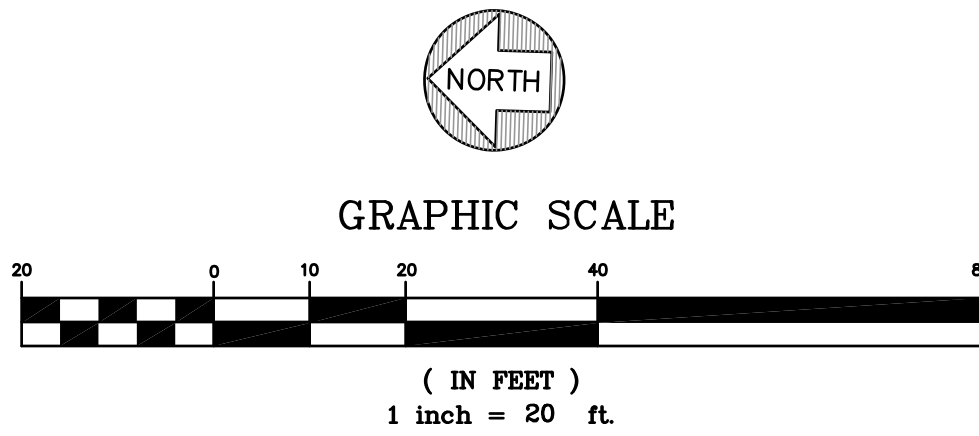
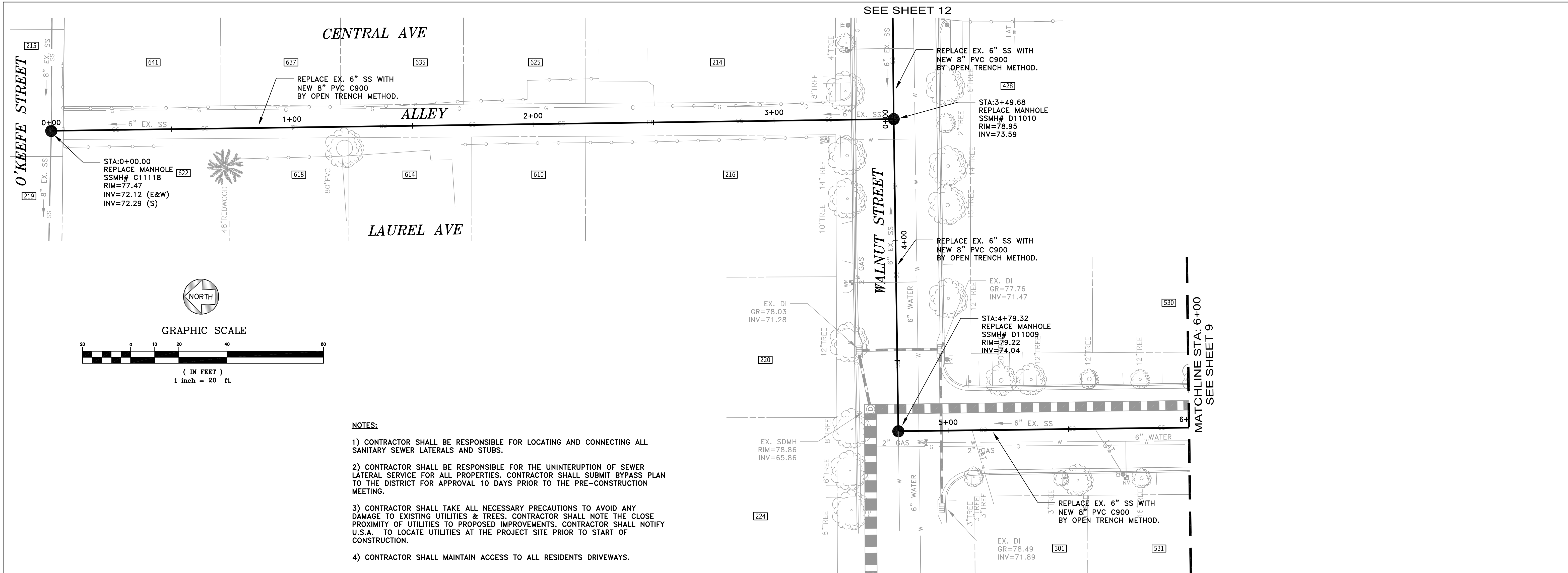
**WEST BAY**  
SANITARY DISTRICT  
SAN MATEO COUNTY  
PROJECT No. 1759.9



**NORTH PALO ALTO & BURNS EASEMENT**  
**ALLEY BETWEEN MENALTO & CENTRAL AVE**  
**MENLO PARK, CALIFORNIA**

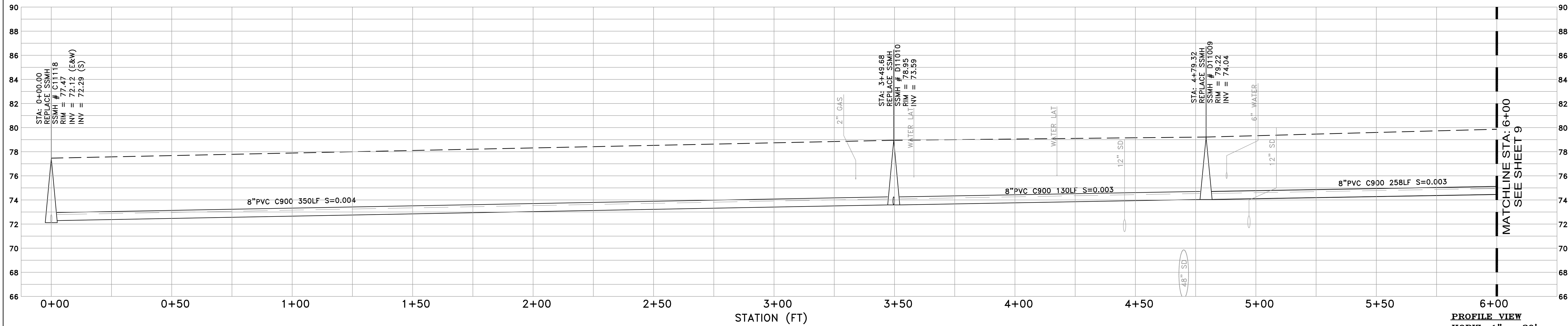
SHEET  
**7**  
JOB NO.  
**1063**





**NOTES:**

- 1) CONTRACTOR SHALL BE RESPONSIBLE FOR LOCATING AND CONNECTING ALL SANITARY SEWER LATERALS AND STUBS.
- 2) CONTRACTOR SHALL BE RESPONSIBLE FOR THE UNINTERRUPTION OF SEWER LATERAL SERVICE FOR ALL PROPERTIES. CONTRACTOR SHALL SUBMIT BYPASS PLAN TO THE DISTRICT FOR APPROVAL 10 DAYS PRIOR TO THE PRE-CONSTRUCTION MEETING.
- 3) CONTRACTOR SHALL TAKE ALL NECESSARY PRECAUTIONS TO AVOID ANY DAMAGE TO EXISTING UTILITIES & TREES. CONTRACTOR SHALL NOTE THE CLOSE PROXIMITY OF UTILITIES TO PROPOSED IMPROVEMENTS. CONTRACTOR SHALL NOTIFY U.S.A. TO LOCATE UTILITIES AT THE PROJECT SITE PRIOR TO START OF CONSTRUCTION.
- 4) CONTRACTOR SHALL MAINTAIN ACCESS TO ALL RESIDENTS DRIVEWAYS.



**PROFILE VIEW**  
 HORIZ: 1" = 20'  
 VERT: 1" = 4'

DATE:	10/01/13			
SCALE:	AS NOTED			
DESIGNED:	RJL			
DRAWN:	JJF			
CHECKED:	RJL			
PROJ. ENGR:	RJL			
BY	DATE	DESCRIPTION OF REVISIONS	APP'D	



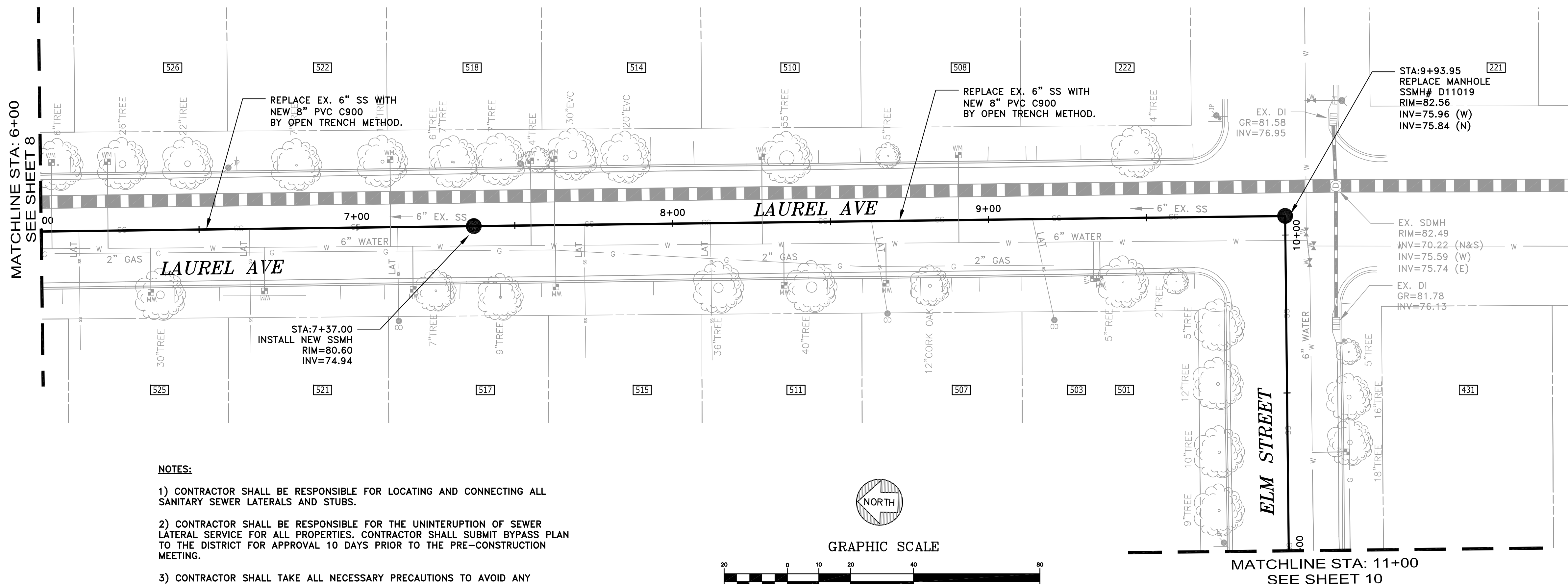
144 North San Mateo Drive • San Mateo, CA 94401  
 (650)344-9901 • Fax (650)344-9920 • www.freyerlaureta.com

**WEST BAY**  
 SANITARY DISTRICT  
 SAN MATEO COUNTY  
 PROJECT No. 1759.9

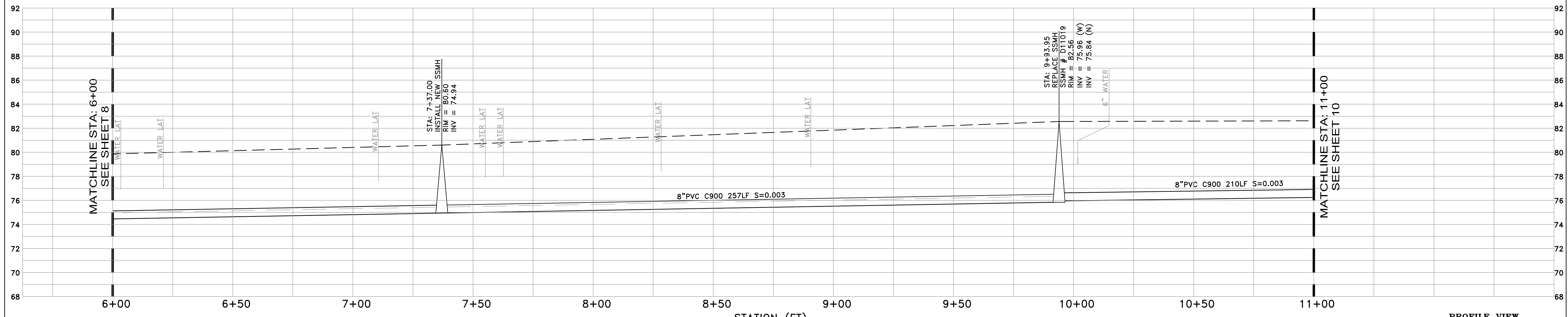
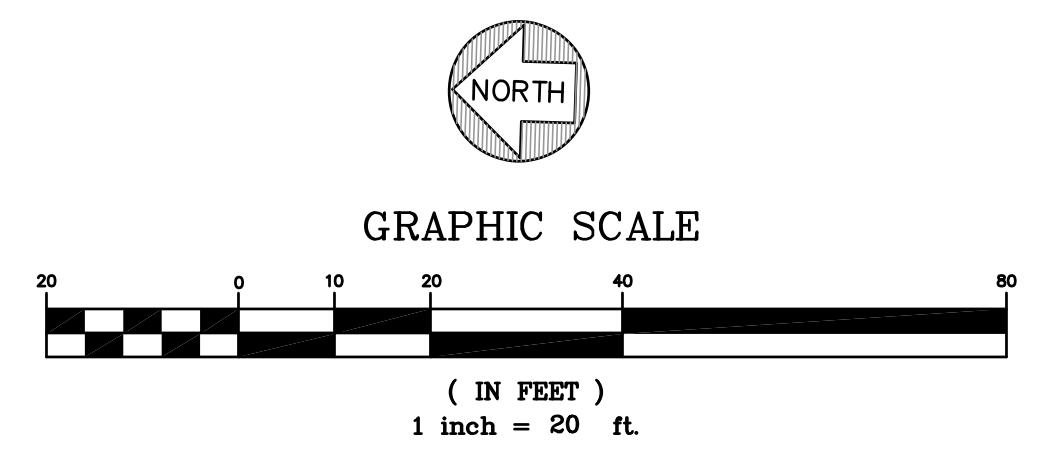


**NORTH PALO ALTO & BURNS EASEMENT**  
**ALLEY BETWEEN CENTRAL & LAUREL AVE**  
**MENLO PARK, CALIFORNIA**

SHEET  
**8**  
 JOB NO.  
**1063**



- NOTES:**
- 1) CONTRACTOR SHALL BE RESPONSIBLE FOR LOCATING AND CONNECTING ALL SANITARY SEWER LATERALS AND STUBS.
  - 2) CONTRACTOR SHALL BE RESPONSIBLE FOR THE UNINTERRUPTION OF SEWER LATERAL SERVICE FOR ALL PROPERTIES. CONTRACTOR SHALL SUBMIT BYPASS PLAN TO THE DISTRICT FOR APPROVAL 10 DAYS PRIOR TO THE PRE-CONSTRUCTION MEETING.
  - 3) CONTRACTOR SHALL TAKE ALL NECESSARY PRECAUTIONS TO AVOID ANY DAMAGE TO EXISTING UTILITIES & TREES. CONTRACTOR SHALL NOTE THE CLOSE PROXIMITY OF UTILITIES TO PROPOSED IMPROVEMENTS. CONTRACTOR SHALL NOTIFY U.S.A. TO LOCATE UTILITIES AT THE PROJECT SITE PRIOR TO START OF CONSTRUCTION.
  - 4) CONTRACTOR SHALL MAINTAIN ACCESS TO ALL RESIDENTS DRIVEWAYS.




**PROFILE VIEW**  
 HORIZ: 1" = 20'  
 VERT: 1" = 4'

DATE:	10/01/13			
SCALE:	AS NOTED			
DESIGNED:	RJL			
DRAWN:	JJF			
CHECKED:	RJL			
PROJ. ENGR:	RJL			
BY	DATE	DESCRIPTION OF REVISIONS	APP'D	



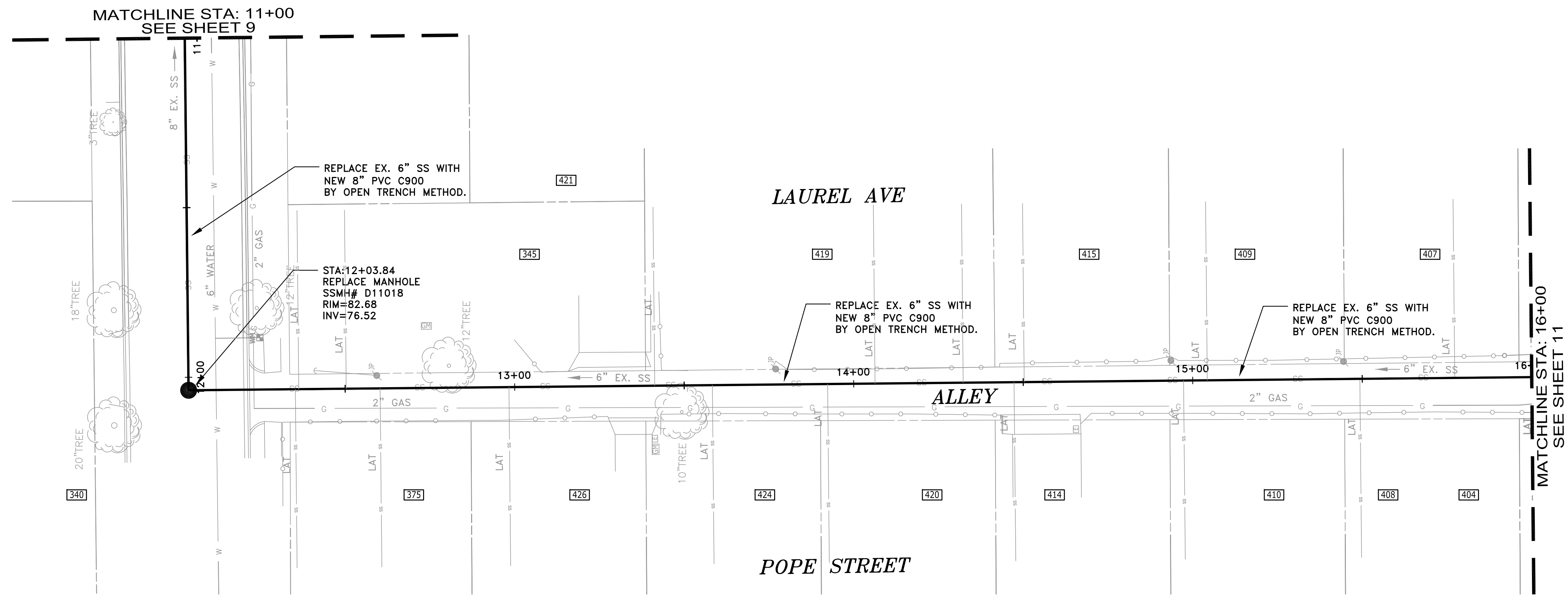
144 North San Mateo Drive • San Mateo, CA 94401  
 (650)344-9901 • Fax (650)344-9920 • www.freyerlaureta.com

**WEST BAY**  
 SANITARY DISTRICT  
 SAN MATEO COUNTY  
 PROJECT No. 1759.9



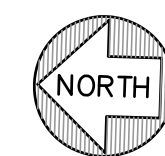
**NORTH PALO ALTO & BURNS EASEMENT**  
**LAUREL AVE**  
**MENLO PARK, CALIFORNIA**

SHEET  
**9**  
 JOB No.  
**1063**

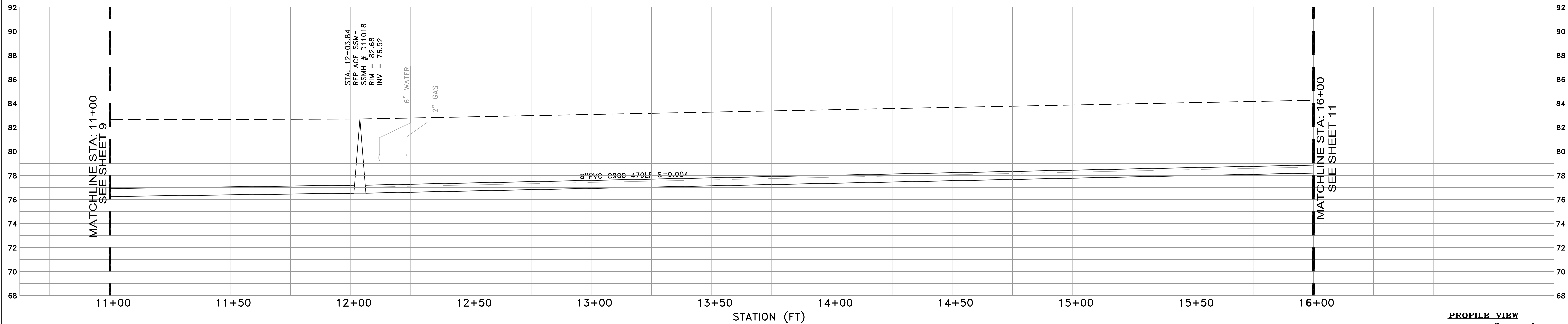
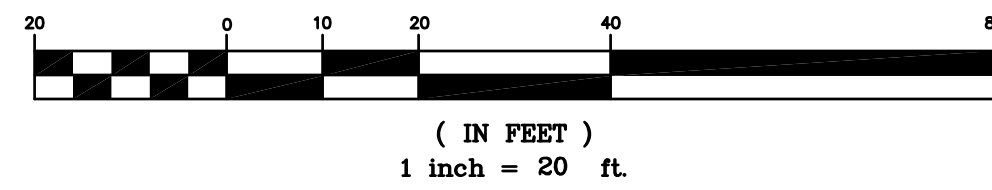


**NOTES:**

- 1) CONTRACTOR SHALL BE RESPONSIBLE FOR LOCATING AND CONNECTING ALL SANITARY SEWER LATERALS AND STUBS.
- 2) CONTRACTOR SHALL BE RESPONSIBLE FOR THE UNINTERRUPTION OF SEWER LATERAL SERVICE FOR ALL PROPERTIES. CONTRACTOR SHALL SUBMIT BYPASS PLAN TO THE DISTRICT FOR APPROVAL 10 DAYS PRIOR TO THE PRE-CONSTRUCTION MEETING.
- 3) CONTRACTOR SHALL TAKE ALL NECESSARY PRECAUTIONS TO AVOID ANY DAMAGE TO EXISTING UTILITIES & TREES. CONTRACTOR SHALL NOTE THE CLOSE PROXIMITY OF UTILITIES TO PROPOSED IMPROVEMENTS. CONTRACTOR SHALL NOTIFY U.S.A. TO LOCATE UTILITIES AT THE PROJECT SITE PRIOR TO START OF CONSTRUCTION.
- 4) CONTRACTOR SHALL MAINTAIN ACCESS TO ALL RESIDENTS DRIVEWAYS.



GRAPHIC SCALE




**PROFILE VIEW**  
 HORIZ: 1" = 20'  
 VERT: 1" = 4'

DATE:	10/01/13		
SCALE:	AS NOTED		
DESIGNED:	RJL		
DRAWN:	JJF		
CHECKED:	RJL		
PROJ. ENGR:	RJL		
BY	DATE	DESCRIPTION OF REVISIONS	APP'D

**FREYER & LAURETA, INC.**  
 CIVIL ENGINEERS • SURVEYORS • CONSTRUCTION MANAGERS

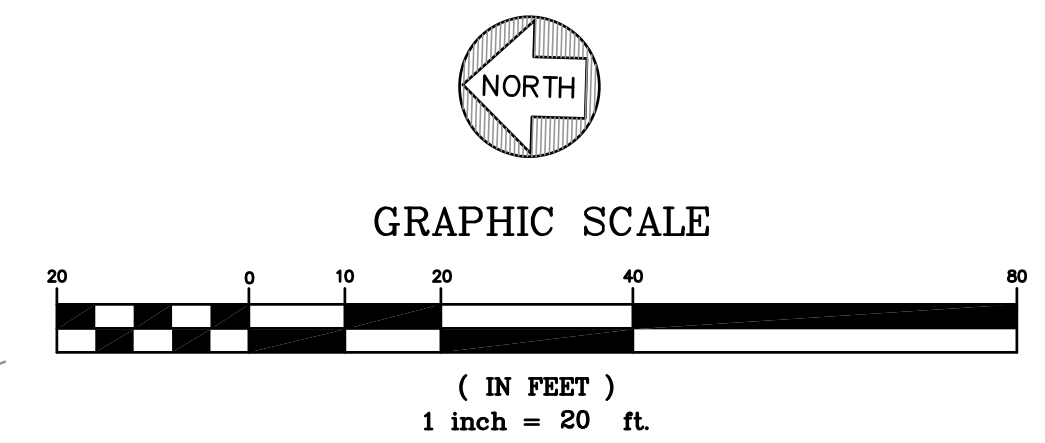
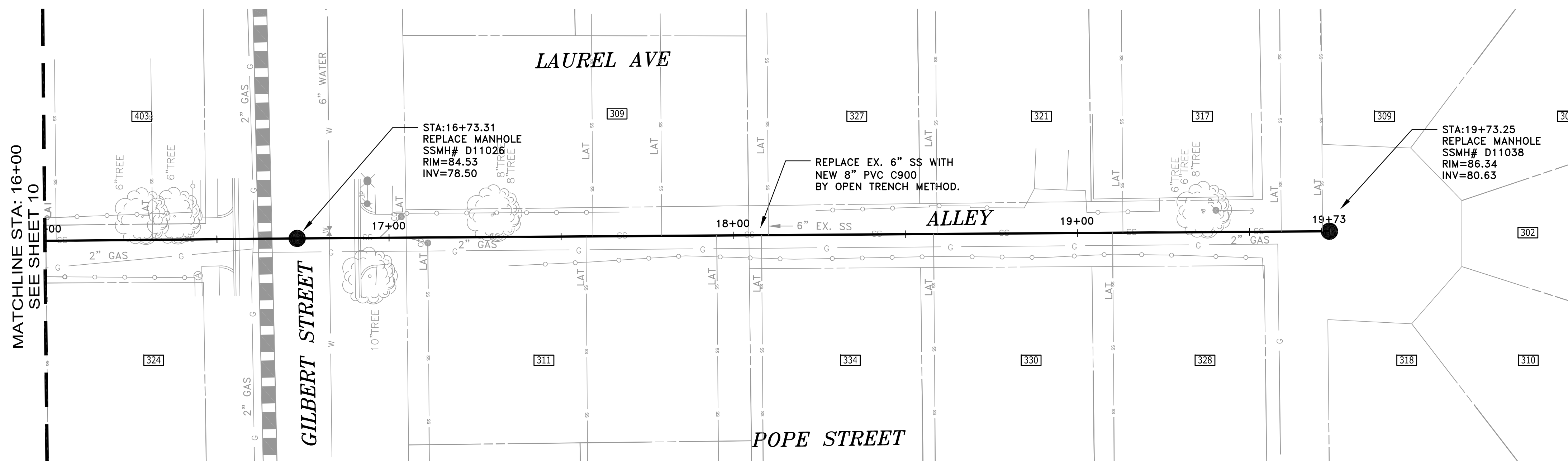
144 North San Mateo Drive • San Mateo, CA 94401  
 (650)344-9901 • Fax (650)344-9920 • www.freyerlaureta.com

**WEST BAY**  
 SANITARY DISTRICT  
 SAN MATEO COUNTY  
 PROJECT No. 1759.9



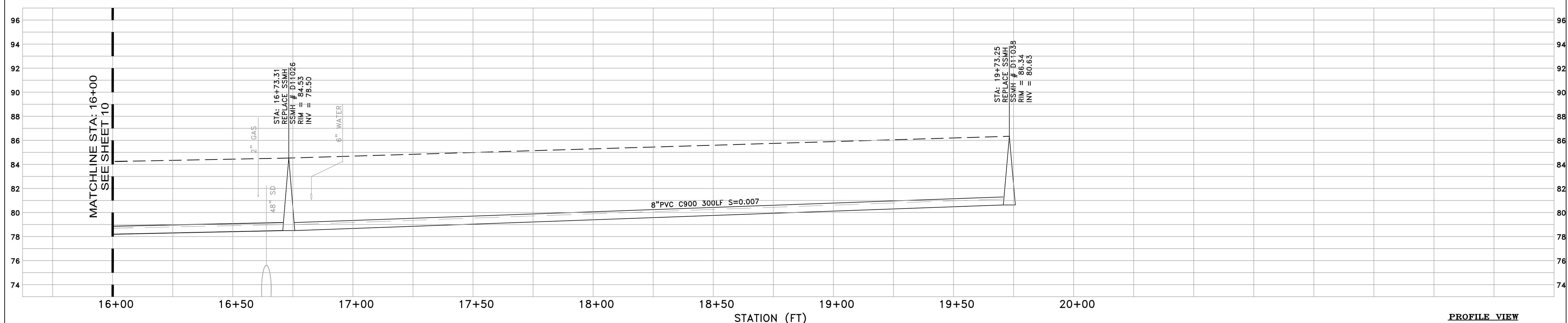
**NORTH PALO ALTO & BURNS EASEMENT**  
**ALLEY BETWEEN LAUREL AVE & POPE STREET**  
**MENLO PARK, CALIFORNIA**

SHEET  
**10**  
 JOB NO.  
**1063**



**NOTES:**

- 1) CONTRACTOR SHALL BE RESPONSIBLE FOR LOCATING AND CONNECTING ALL SANITARY SEWER LATERALS AND STUBS.
- 2) CONTRACTOR SHALL BE RESPONSIBLE FOR THE UNINTERRUPTION OF SEWER LATERAL SERVICE FOR ALL PROPERTIES. CONTRACTOR SHALL SUBMIT BYPASS PLAN TO THE DISTRICT FOR APPROVAL 10 DAYS PRIOR TO THE PRE-CONSTRUCTION MEETING.
- 3) CONTRACTOR SHALL TAKE ALL NECESSARY PRECAUTIONS TO AVOID ANY DAMAGE TO EXISTING UTILITIES & TREES. CONTRACTOR SHALL NOTE THE CLOSE PROXIMITY OF UTILITIES TO PROPOSED IMPROVEMENTS. CONTRACTOR SHALL NOTIFY U.S.A. TO LOCATE UTILITIES AT THE PROJECT SITE PRIOR TO START OF CONSTRUCTION.
- 4) CONTRACTOR SHALL MAINTAIN ACCESS TO ALL RESIDENTS DRIVEWAYS.




**PROFILE VIEW**  
 HORIZ: 1" = 20'  
 VERT: 1" = 4'

DATE:	10/01/13			
SCALE:	AS NOTED			
DESIGNED:	RJL			
DRAWN:	JJF			
CHECKED:	RJL			
PROJ. ENGR:	RJL			
BY	DATE	DESCRIPTION OF REVISIONS	APP'D	

**FREYER & LAURETA, INC.**  
 CIVIL ENGINEERS • SURVEYORS • CONSTRUCTION MANAGERS

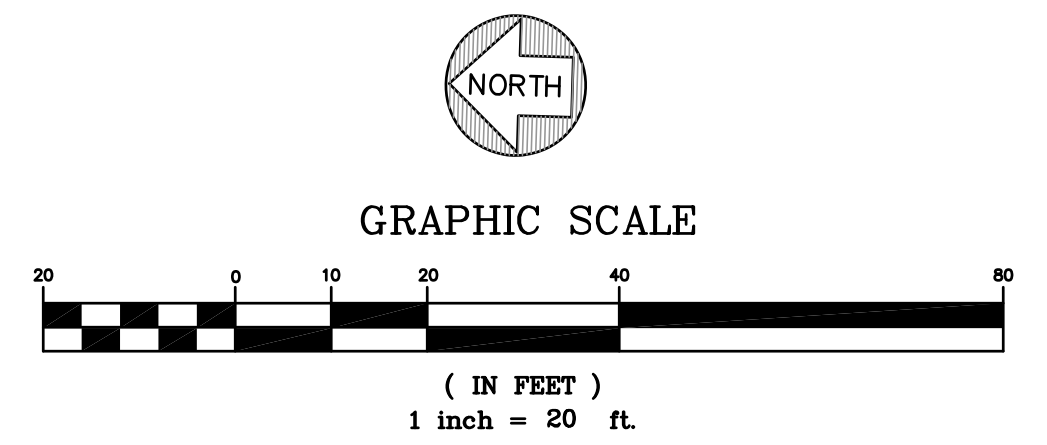
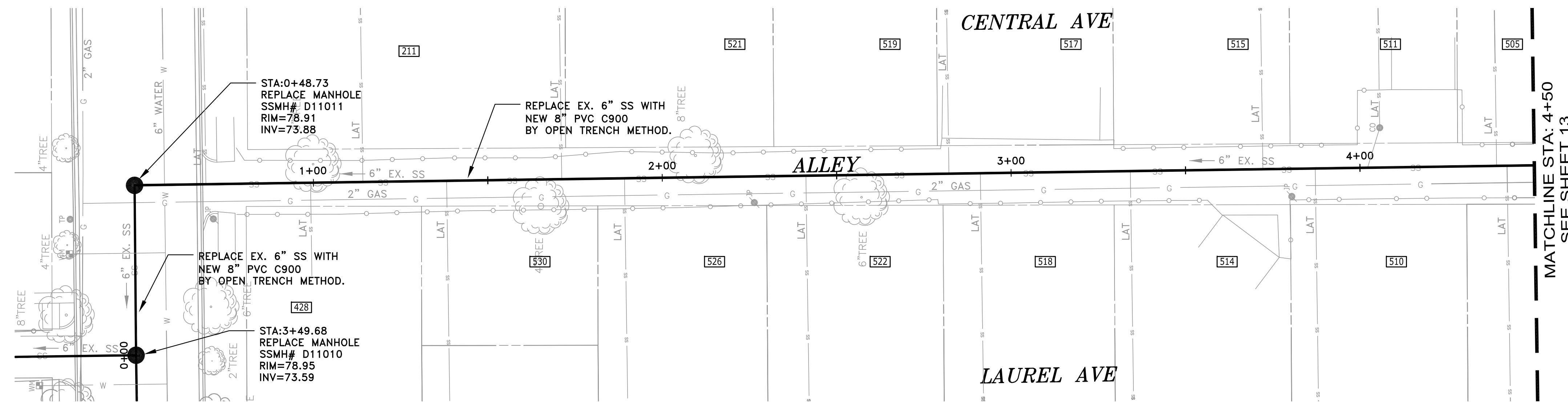
144 North San Mateo Drive • San Mateo, CA 94401  
 (650)344-9901 • Fax (650)344-9920 • www.freyerlaureta.com

**WEST BAY**  
 SANITARY DISTRICT  
 SAN MATEO COUNTY  
 PROJECT No. 1759.9



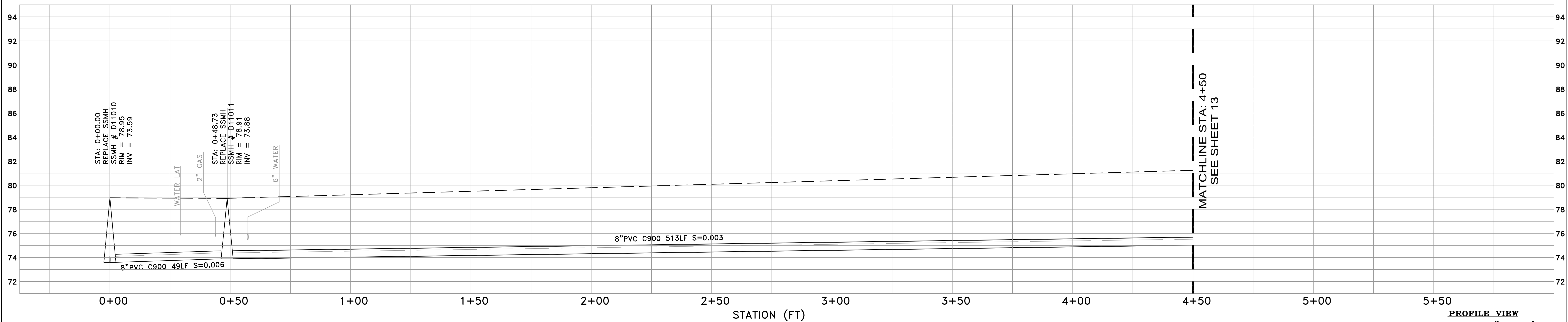
**NORTH PALO ALTO & BURNS EASEMENT**  
**ALLEY BETWEEN LAURAL AVE & POPE STREET**  
**MENLO PARK, CALIFORNIA**

SHEET  
**11**  
 JOB NO.  
**1063**



**NOTES:**

- 1) CONTRACTOR SHALL BE RESPONSIBLE FOR LOCATING AND CONNECTING ALL SANITARY SEWER LATERALS AND STUBS.
- 2) CONTRACTOR SHALL BE RESPONSIBLE FOR THE UNINTERRUPTION OF SEWER LATERAL SERVICE FOR ALL PROPERTIES. CONTRACTOR SHALL SUBMIT BYPASS PLAN TO THE DISTRICT FOR APPROVAL 10 DAYS PRIOR TO THE PRE-CONSTRUCTION MEETING.
- 3) CONTRACTOR SHALL TAKE ALL NECESSARY PRECAUTIONS TO AVOID ANY DAMAGE TO EXISTING UTILITIES & TREES. CONTRACTOR SHALL NOTE THE CLOSE PROXIMITY OF UTILITIES TO PROPOSED IMPROVEMENTS. CONTRACTOR SHALL NOTIFY U.S.A. TO LOCATE UTILITIES AT THE PROJECT SITE PRIOR TO START OF CONSTRUCTION.
- 4) CONTRACTOR SHALL MAINTAIN ACCESS TO ALL RESIDENTS DRIVEWAYS.



**PROFILE VIEW**  
 HORIZ: 1" = 20'  
 VERT: 1" = 4'


DATE:	10/01/13			
SCALE:	AS NOTED			
DESIGNED:	RJL			
DRAWN:	JJF			
CHECKED:	RJL			
PROJ. ENGR:	RJL			
BY	DATE	DESCRIPTION OF REVISIONS	APP'D	

**FREYER & LAURETA, INC.**  
 CIVIL ENGINEERS • SURVEYORS • CONSTRUCTION MANAGERS

144 North San Mateo Drive • San Mateo, CA 94401  
 (650)344-9901 • Fax (650)344-9920 • www.freyerlaureta.com

**WEST BAY**  
 SANITARY DISTRICT  
 SAN MATEO COUNTY

PROJECT No. 1759.9



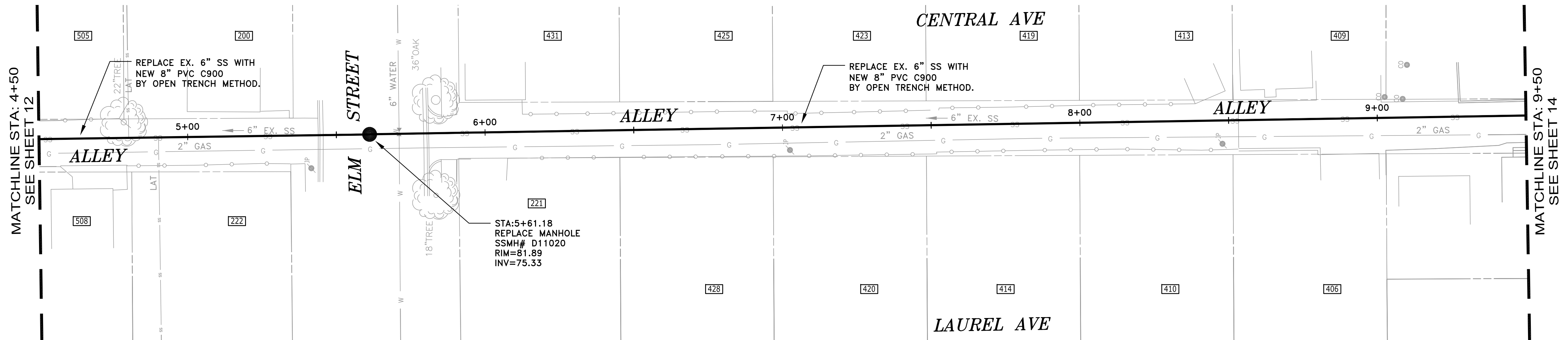
**NORTH PALO ALTO & BURNS EASEMENT**  
**ALLEY BETWEEN CENTRAL & LAUREL AVE**  
**MENLO PARK, CALIFORNIA**

SHEET

12

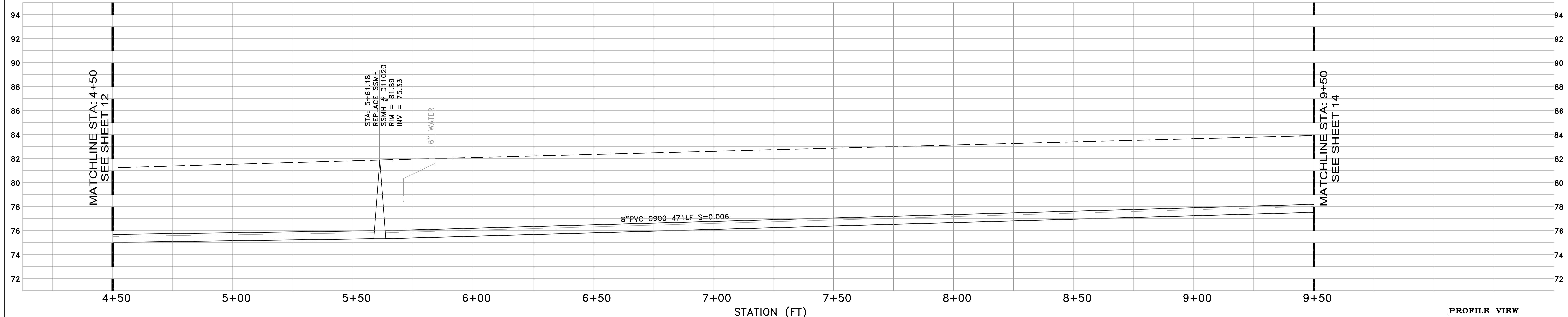
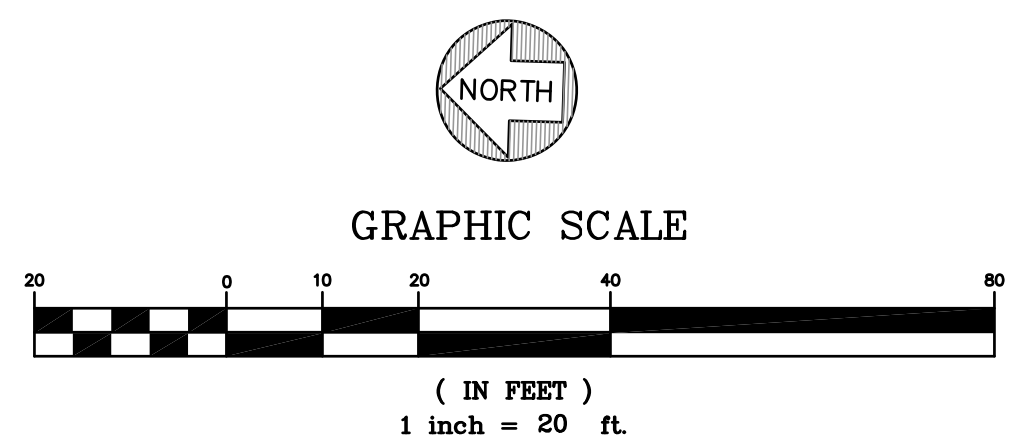
JOB NO.

1063



**NOTES:**

- 1) CONTRACTOR SHALL BE RESPONSIBLE FOR LOCATING AND CONNECTING ALL SANITARY SEWER LATERALS AND STUBS.
- 2) CONTRACTOR SHALL BE RESPONSIBLE FOR THE UNINTERRUPTION OF SEWER LATERAL SERVICE FOR ALL PROPERTIES. CONTRACTOR SHALL SUBMIT BYPASS PLAN TO THE DISTRICT FOR APPROVAL 10 DAYS PRIOR TO THE PRE-CONSTRUCTION MEETING.
- 3) CONTRACTOR SHALL TAKE ALL NECESSARY PRECAUTIONS TO AVOID ANY DAMAGE TO EXISTING UTILITIES & TREES. CONTRACTOR SHALL NOTE THE CLOSE PROXIMITY OF UTILITIES TO PROPOSED IMPROVEMENTS. CONTRACTOR SHALL NOTIFY U.S.A. TO LOCATE UTILITIES AT THE PROJECT SITE PRIOR TO START OF CONSTRUCTION.
- 4) CONTRACTOR SHALL MAINTAIN ACCESS TO ALL RESIDENTS DRIVEWAYS.




**PROFILE VIEW**  
 HORIZ: 1" = 20'  
 VERT: 1" = 4'

DATE:	10/01/13			
SCALE:	AS NOTED			
DESIGNED:	RJL			
DRAWN:	JJF			
CHECKED:	RJL			
PROJ. ENGR:	RJL			
BY	DATE	DESCRIPTION OF REVISIONS	APP'D	

**FREYER & LAURETA, INC.**  
 CIVIL ENGINEERS • SURVEYORS • CONSTRUCTION MANAGERS

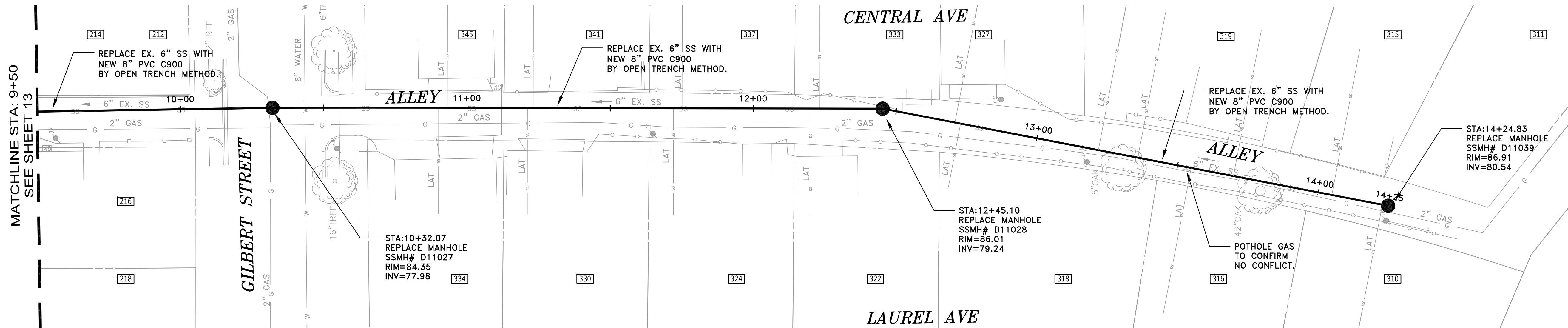
144 North San Mateo Drive • San Mateo, CA 94401  
 (650)344-9901 • Fax (650)344-9920 • www.freyerlaureta.com

**WEST BAY**  
 SANITARY DISTRICT  
 SAN MATEO COUNTY  
 PROJECT No. 1759.9

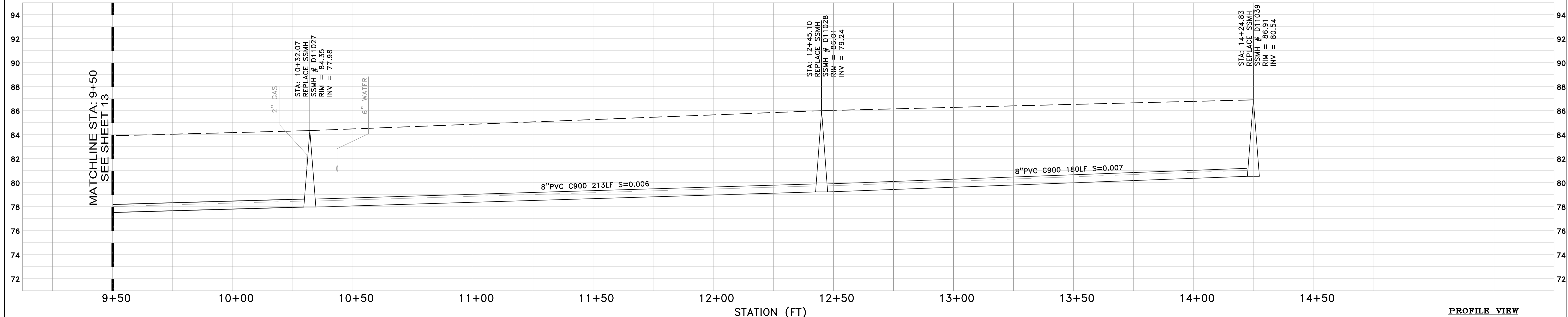
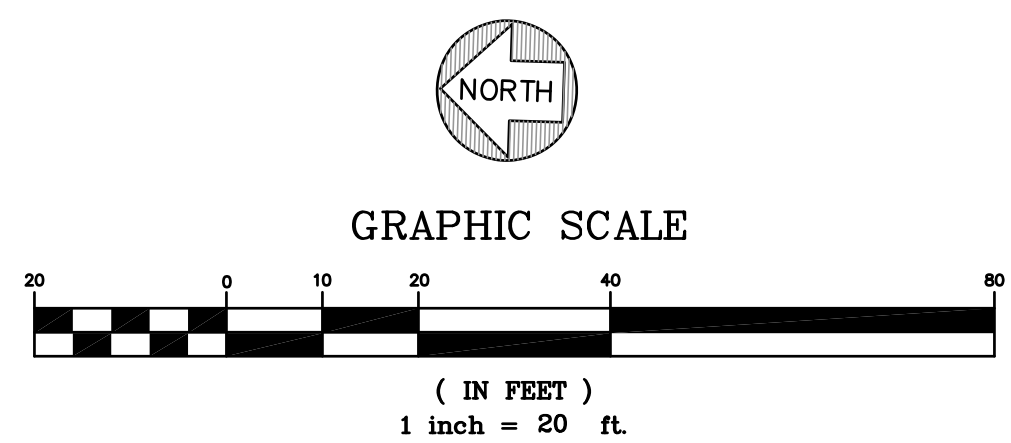


**NORTH PALO ALTO & BURNS EASEMENT**  
**ALLEY BETWEEN CENTRAL & LAUREL AVE**  
**MENLO PARK, CALIFORNIA**

SHEET	13
JOB NO.	1063



- NOTES:**
- 1) CONTRACTOR SHALL BE RESPONSIBLE FOR LOCATING AND CONNECTING ALL SANITARY SEWER LATERALS AND STUBS.
  - 2) CONTRACTOR SHALL BE RESPONSIBLE FOR THE UNINTERRUPTION OF SEWER LATERAL SERVICE FOR ALL PROPERTIES. CONTRACTOR SHALL SUBMIT BYPASS PLAN TO THE DISTRICT FOR APPROVAL 10 DAYS PRIOR TO THE PRE-CONSTRUCTION MEETING.
  - 3) CONTRACTOR SHALL TAKE ALL NECESSARY PRECAUTIONS TO AVOID ANY DAMAGE TO EXISTING UTILITIES & TREES. CONTRACTOR SHALL NOTE THE CLOSE PROXIMITY OF UTILITIES TO PROPOSED IMPROVEMENTS. CONTRACTOR SHALL NOTIFY U.S.A. TO LOCATE UTILITIES AT THE PROJECT SITE PRIOR TO START OF CONSTRUCTION.
  - 4) CONTRACTOR SHALL MAINTAIN ACCESS TO ALL RESIDENTS DRIVEWAYS.




**PROFILE VIEW**  
 HORIZ: 1" = 20'  
 VERT: 1" = 4'

DATE:	10/01/13			
SCALE:	AS NOTED			
DESIGNED:	RJL			
DRAWN:	JJF			
CHECKED:	RJL			
PROJ. ENGR:	RJL			
BY	DATE	DESCRIPTION OF REVISIONS	APP'D	

**FREYER & LAURETA, INC.**  
 CIVIL ENGINEERS • SURVEYORS • CONSTRUCTION MANAGERS

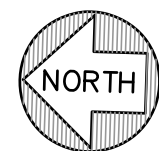
144 North San Mateo Drive • San Mateo, CA 94401  
 (650)344-9901 • Fax (650)344-9920 • www.freyerlaureta.com

**WEST BAY**  
 SANITARY DISTRICT  
 SAN MATEO COUNTY  
 PROJECT No. 1759.9



**NORTH PALO ALTO & BURNS EASEMENT**  
**ALLEY BETWEEN CENTRAL & LAUREL AVE**  
**MENLO PARK, CALIFORNIA**

SHEET	14
JOB NO.	1063



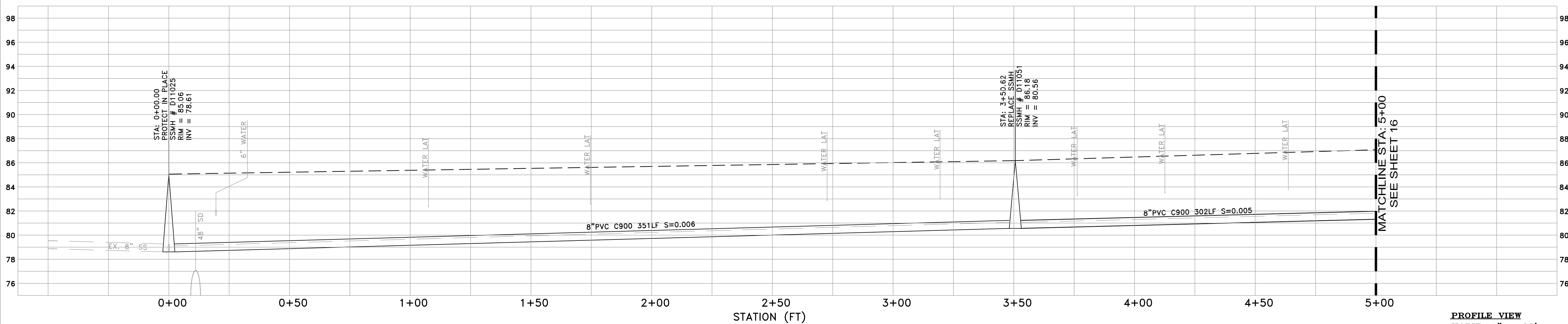
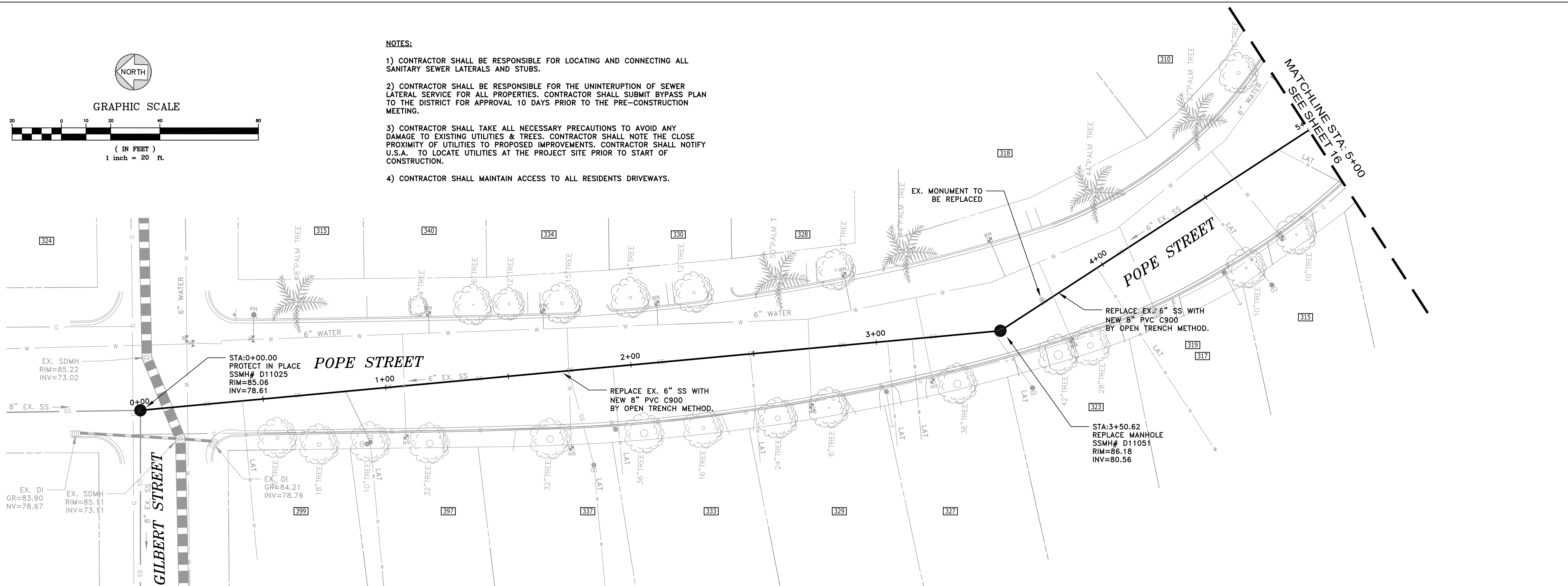
GRAPHIC SCALE



( IN FEET )  
1 inch = 20 ft.

**NOTES:**

- 1) CONTRACTOR SHALL BE RESPONSIBLE FOR LOCATING AND CONNECTING ALL SANITARY SEWER LATERALS AND STUBS.
- 2) CONTRACTOR SHALL BE RESPONSIBLE FOR THE UNINTERRUPTION OF SEWER LATERAL SERVICE FOR ALL PROPERTIES. CONTRACTOR SHALL SUBMIT BYPASS PLAN TO THE DISTRICT FOR APPROVAL 10 DAYS PRIOR TO THE PRE-CONSTRUCTION MEETING.
- 3) CONTRACTOR SHALL TAKE ALL NECESSARY PRECAUTIONS TO AVOID ANY DAMAGE TO EXISTING UTILITIES & TREES. CONTRACTOR SHALL NOTE THE CLOSE PROXIMITY OF UTILITIES TO PROPOSED IMPROVEMENTS. CONTRACTOR SHALL NOTIFY U.S.A. TO LOCATE UTILITIES AT THE PROJECT SITE PRIOR TO START OF CONSTRUCTION.
- 4) CONTRACTOR SHALL MAINTAIN ACCESS TO ALL RESIDENTS DRIVEWAYS.



**PROFILE VIEW**  
HORIZ: 1" = 20'  
VERT: 1" = 4'

DATE:	10/01/13		
SCALE:	AS NOTED		
DESIGNED:	RJL		
DRAWN:	JJF		
CHECKED:	RJL		
PROJ. ENGR:	RJL		
BY	DATE	DESCRIPTION OF REVISIONS	APP'D

**FREYER & LAURETA, INC.**  
CIVIL ENGINEERS • SURVEYORS • CONSTRUCTION MANAGERS

144 North San Mateo Drive • San Mateo, CA 94401  
(650)344-9901 • Fax (650)344-9920 • www.freyerlaureta.com

**WEST BAY**  
SANITARY DISTRICT  
SAN MATEO COUNTY

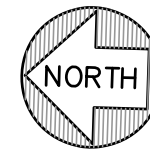
PROJECT No. 1759.9



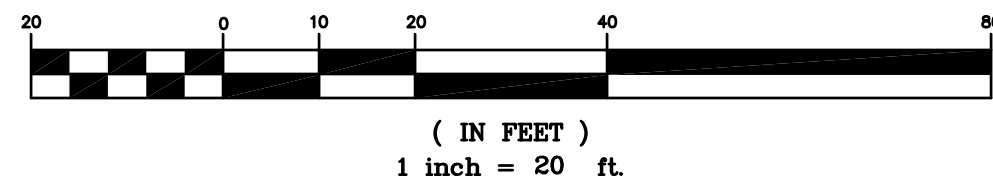
**NORTH PALO ALTO & BURNS EASEMENT**  
**POPE STREET**  
**MENLO PARK, CALIFORNIA**

SHEET  
**15**  
JOB NO.  
**1063**



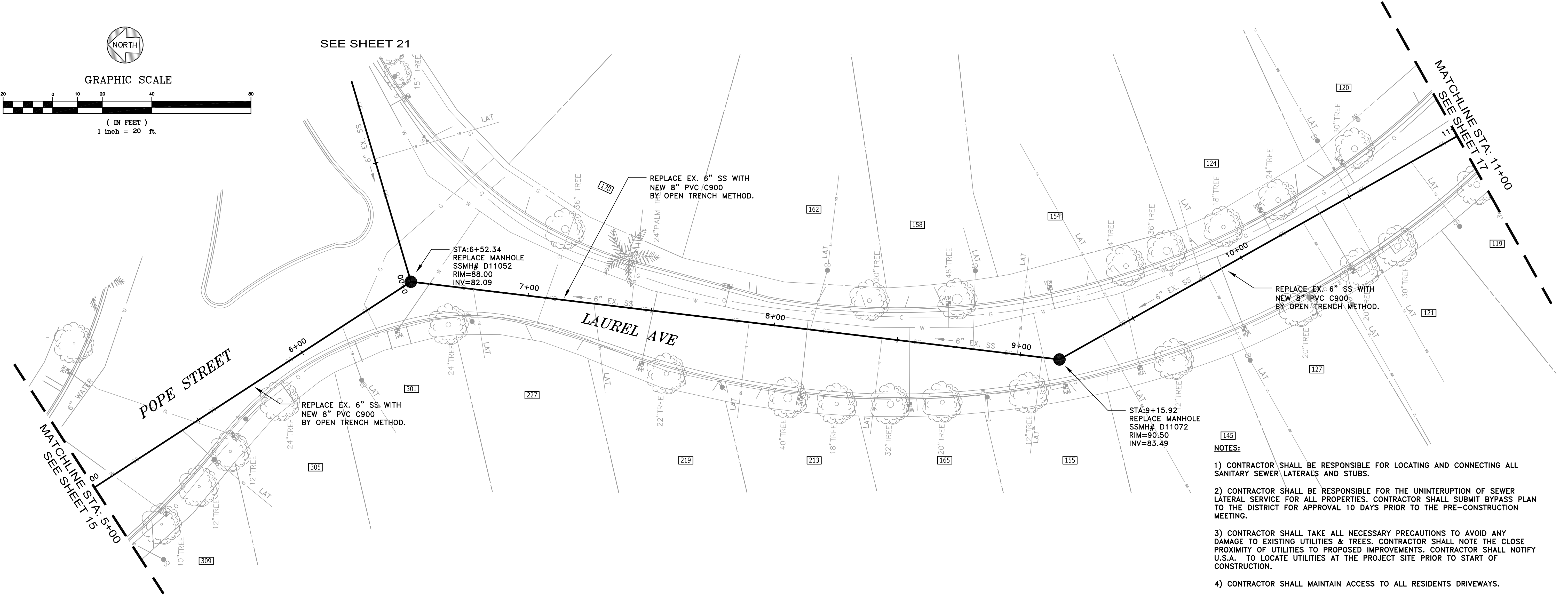


GRAPHIC SCALE



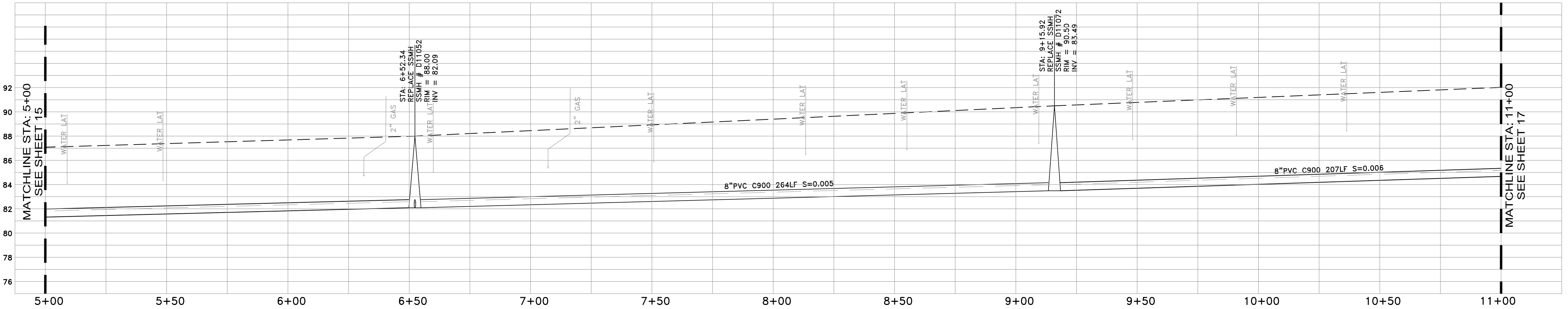
SEE SHEET 21

MATCHLINE STA: 11+00  
SEE SHEET 17



**NOTES:**

- 1) CONTRACTOR SHALL BE RESPONSIBLE FOR LOCATING AND CONNECTING ALL SANITARY SEWER LATERALS AND STUBS.
- 2) CONTRACTOR SHALL BE RESPONSIBLE FOR THE UNINTERRUPTION OF SEWER LATERAL SERVICE FOR ALL PROPERTIES. CONTRACTOR SHALL SUBMIT BYPASS PLAN TO THE DISTRICT FOR APPROVAL 10 DAYS PRIOR TO THE PRE-CONSTRUCTION MEETING.
- 3) CONTRACTOR SHALL TAKE ALL NECESSARY PRECAUTIONS TO AVOID ANY DAMAGE TO EXISTING UTILITIES & TREES. CONTRACTOR SHALL NOTE THE CLOSE PROXIMITY OF UTILITIES TO PROPOSED IMPROVEMENTS. CONTRACTOR SHALL NOTIFY U.S.A. TO LOCATE UTILITIES AT THE PROJECT SITE PRIOR TO START OF CONSTRUCTION.
- 4) CONTRACTOR SHALL MAINTAIN ACCESS TO ALL RESIDENTS DRIVEWAYS.



**PROFILE VIEW**  
HORIZ: 1" = 20'  
VERT: 1" = 4'

DATE:	10/01/13		
SCALE:	AS NOTED		
DESIGNED:	RJL		
DRAWN:	JJF		
CHECKED:	RJL		
PROJ. ENGR:	RJL		
BY	DATE	DESCRIPTION OF REVISIONS	APP'D

**FREYER & LAURETA, INC.**  
CIVIL ENGINEERS • SURVEYORS • CONSTRUCTION MANAGERS

144 North San Mateo Drive • San Mateo, CA 94401  
(650)344-9901 • Fax (650)344-9920 • www.freyerlaureta.com

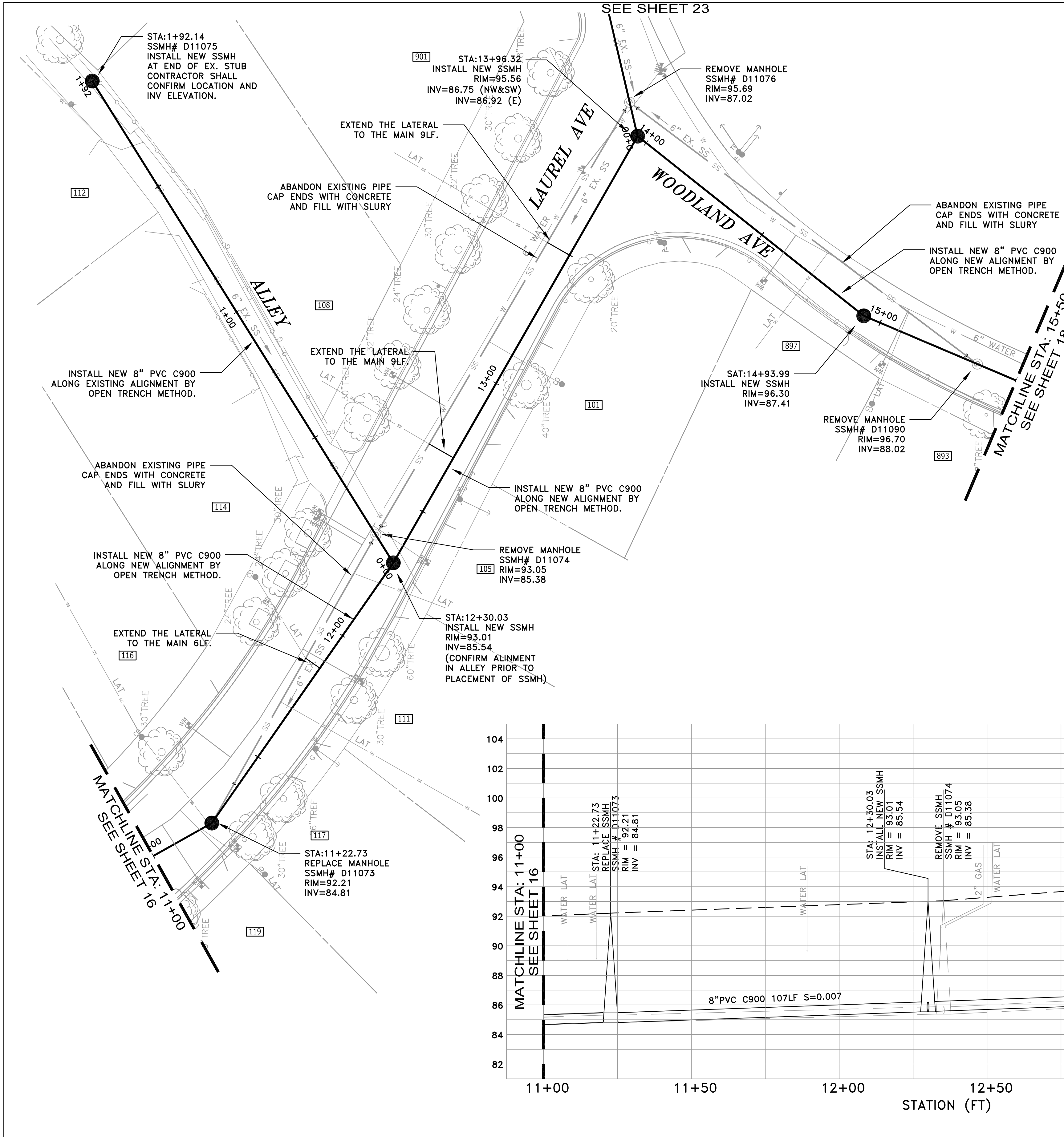
**WEST BAY**  
SANITARY DISTRICT  
SAN MATEO COUNTY

PROJECT No. 1759.9



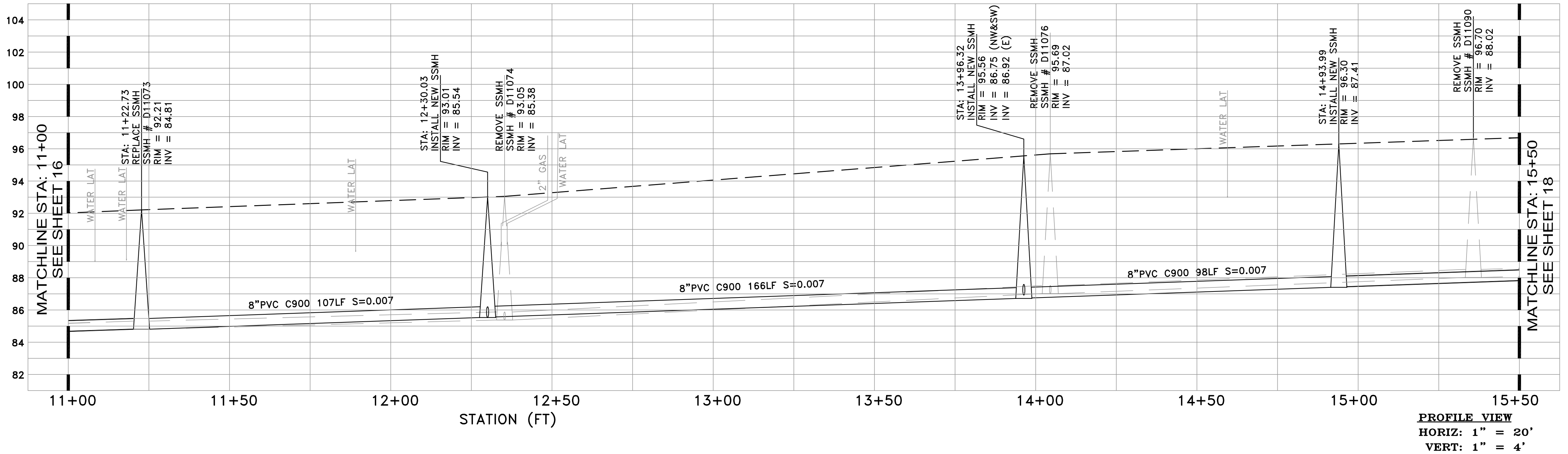
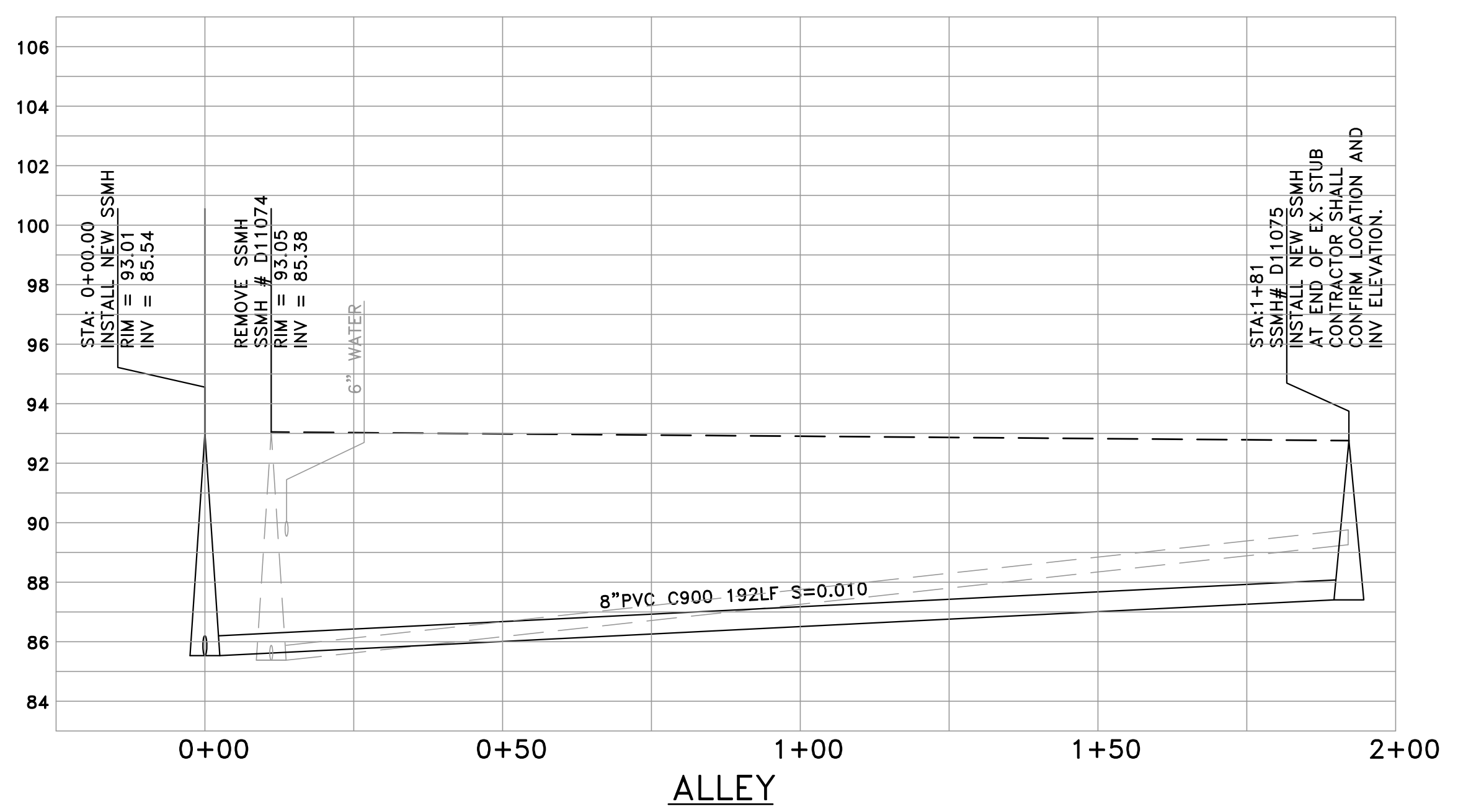
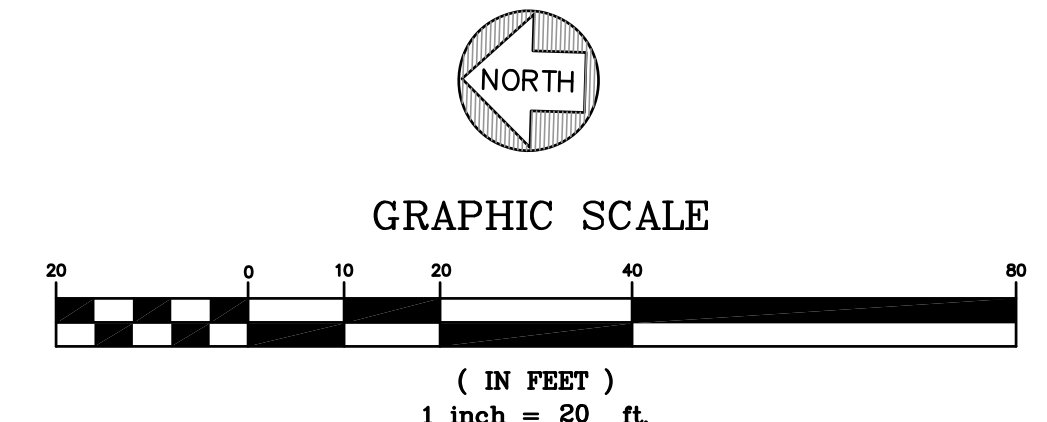
**NORTH PALO ALTO & BURNS EASEMENT**  
**POPE STREET & LAUREL AVE**  
**MENLO PARK, CALIFORNIA**

SHEET  
**16**  
JOB NO.  
**1063**



**NOTES:**

- 1) CONTRACTOR SHALL BE RESPONSIBLE FOR LOCATING AND CONNECTING ALL SANITARY SEWER LATERALS AND STUBS.
- 2) CONTRACTOR SHALL BE RESPONSIBLE FOR THE UNINTERRUPTION OF SEWER LATERAL SERVICE FOR ALL PROPERTIES. CONTRACTOR SHALL SUBMIT BYPASS PLAN TO THE DISTRICT FOR APPROVAL 10 DAYS PRIOR TO THE PRE-CONSTRUCTION MEETING.
- 3) CONTRACTOR SHALL TAKE ALL NECESSARY PRECAUTIONS TO AVOID ANY DAMAGE TO EXISTING UTILITIES & TREES. CONTRACTOR SHALL NOTE THE CLOSE PROXIMITY OF UTILITIES TO PROPOSED IMPROVEMENTS. CONTRACTOR SHALL NOTIFY U.S.A. TO LOCATE UTILITIES AT THE PROJECT SITE PRIOR TO START OF CONSTRUCTION.
- 4) CONTRACTOR SHALL MAINTAIN ACCESS TO ALL RESIDENTS DRIVEWAYS.




DATE:	10/01/13			
SCALE:	AS NOTED			
DESIGNED:	RJL			
DRAWN:	JJF			
CHECKED:	RJL			
PROJ. ENGR:	RJL			
BY	DATE	DESCRIPTION OF REVISIONS	APP'D	

**FREYER & LAURETA, INC.**  
 CIVIL ENGINEERS • SURVEYORS • CONSTRUCTION MANAGERS

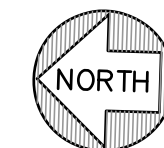
144 North San Mateo Drive • San Mateo, CA 94401  
 (650)344-9901 • Fax (650)344-9920 • www.freyerlaureta.com

**WEST BAY**  
 SANITARY DISTRICT  
 SAN MATEO COUNTY  
 PROJECT No. 1759.9

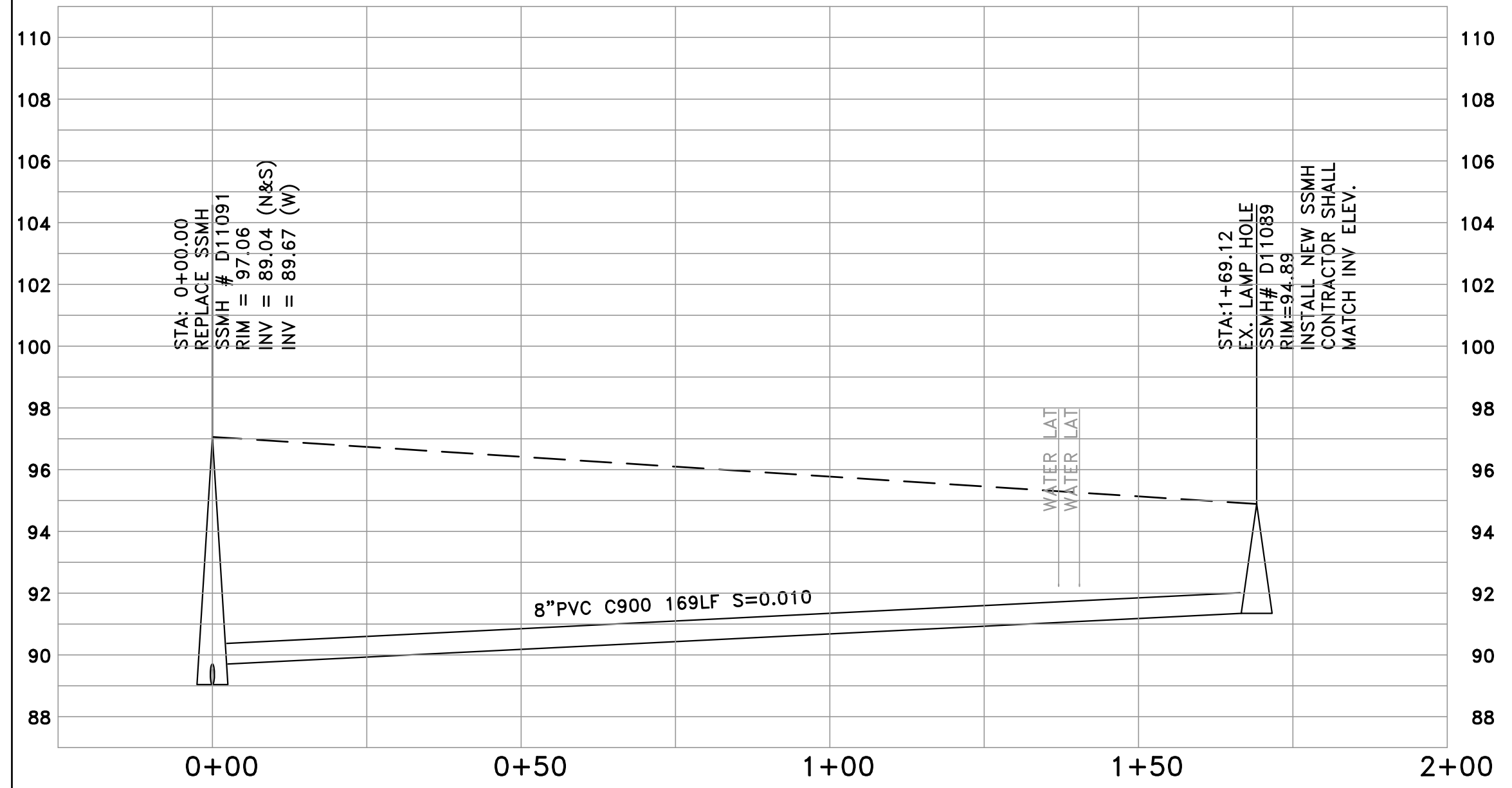
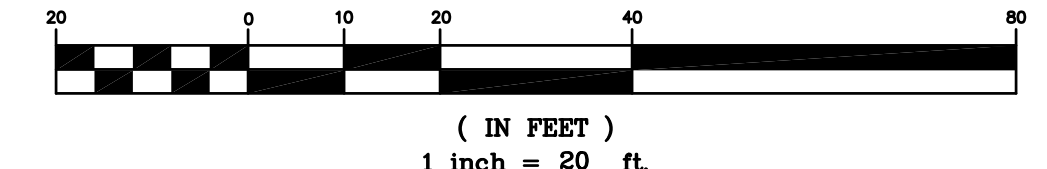


**NORTH PALO ALTO & BURNS EASEMENT**  
**LAUREL & WOODLAND AVE**  
**MENLO PARK, CALIFORNIA**

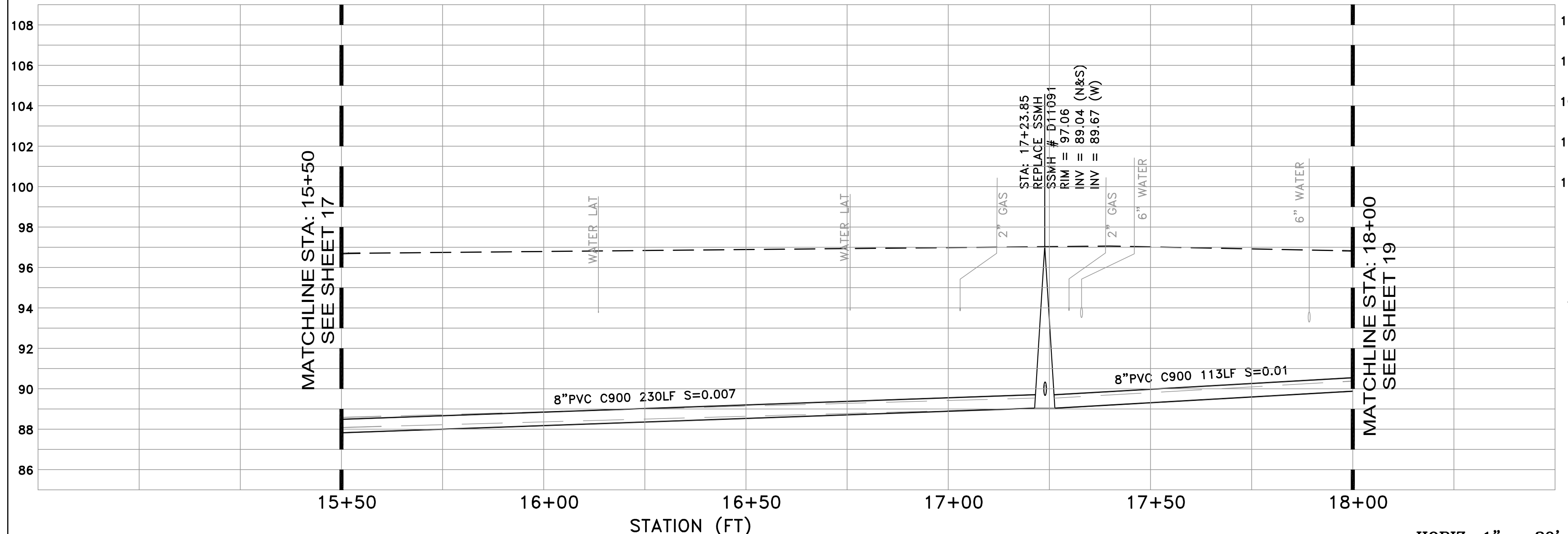
SHEET  
**17**  
 JOB No.  
**1063**



GRAPHIC SCALE



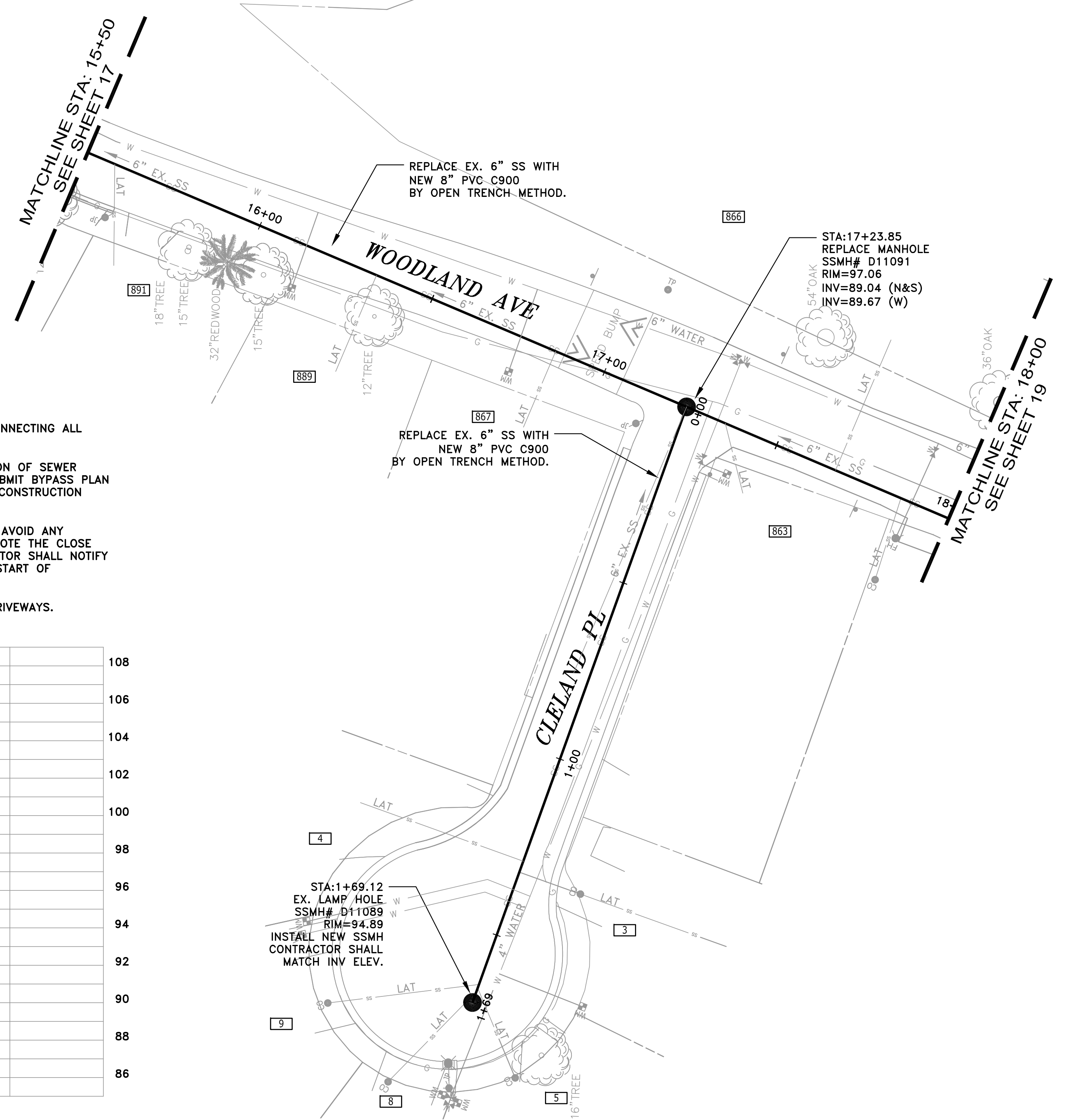
CLELAND PL.



HORIZ: 1" = 20'  
VERT: 1" = 4'

**NOTES:**

- 1) CONTRACTOR SHALL BE RESPONSIBLE FOR LOCATING AND CONNECTING ALL SANITARY SEWER LATERALS AND STUBS.
- 2) CONTRACTOR SHALL BE RESPONSIBLE FOR THE UNINTERRUPTION OF SEWER LATERAL SERVICE FOR ALL PROPERTIES. CONTRACTOR SHALL SUBMIT BYPASS PLAN TO THE DISTRICT FOR APPROVAL 10 DAYS PRIOR TO THE PRE-CONSTRUCTION MEETING.
- 3) CONTRACTOR SHALL TAKE ALL NECESSARY PRECAUTIONS TO AVOID ANY DAMAGE TO EXISTING UTILITIES & TREES. CONTRACTOR SHALL NOTE THE CLOSE PROXIMITY OF UTILITIES TO PROPOSED IMPROVEMENTS. CONTRACTOR SHALL NOTIFY U.S.A. TO LOCATE UTILITIES AT THE PROJECT SITE PRIOR TO START OF CONSTRUCTION.
- 4) CONTRACTOR SHALL MAINTAIN ACCESS TO ALL RESIDENTS DRIVEWAYS.




DATE:	10/01/13			
SCALE:	AS NOTED			
DESIGNED:	RJL			
DRAWN:	JJF			
CHECKED:	RJL			
PROJ. ENGR:	RJL			
BY	DATE	DESCRIPTION OF REVISIONS	APP'D	

**FREYER & LAURETA, INC.**  
CIVIL ENGINEERS • SURVEYORS • CONSTRUCTION MANAGERS

144 North San Mateo Drive • San Mateo, CA 94401  
(650)344-9901 • Fax (650)344-9920 • www.freyerlaureta.com

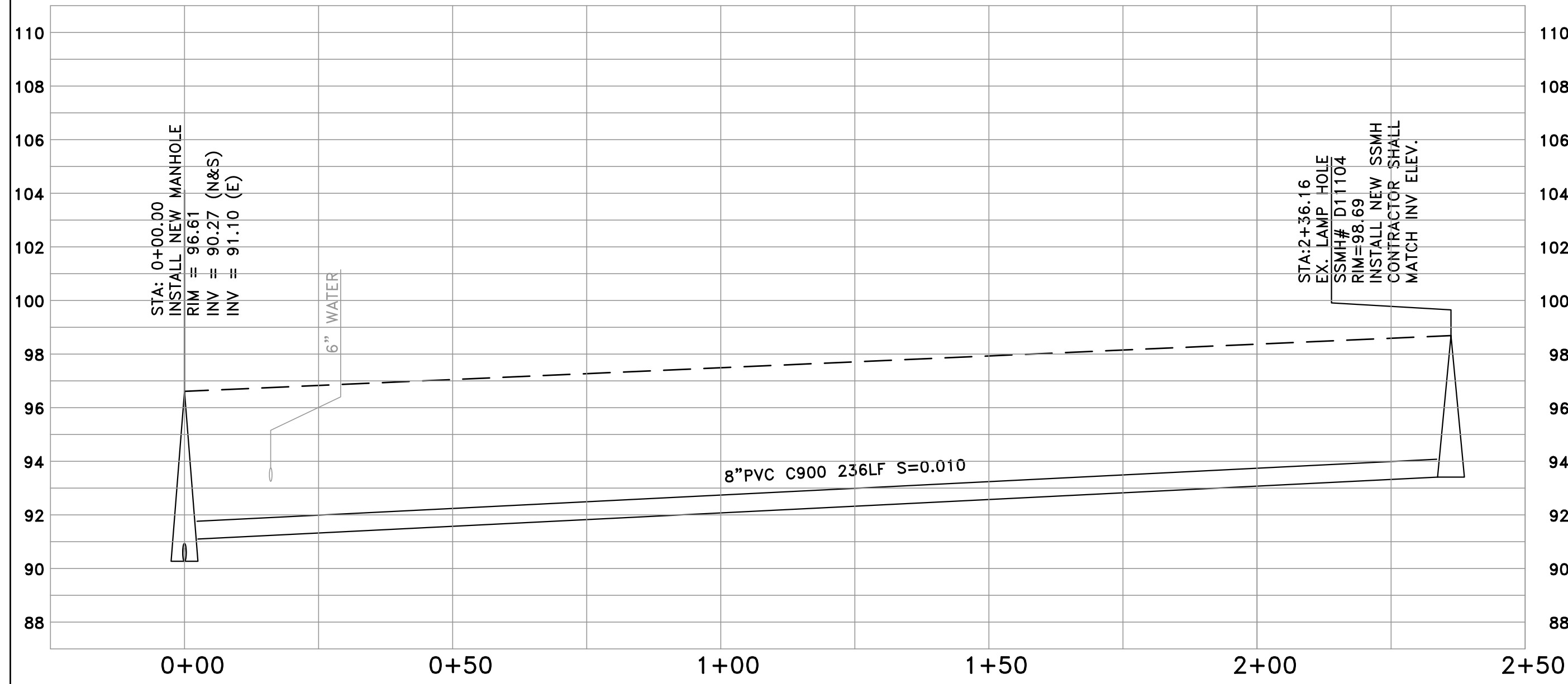
**WEST BAY**  
SANITARY DISTRICT  
SAN MATEO COUNTY

PROJECT No. 1759.9



**NORTH PALO ALTO & BURNS EASEMENT**  
**WOODLAND AVE & CLELAND PL**  
**MENLO PARK, CALIFORNIA**

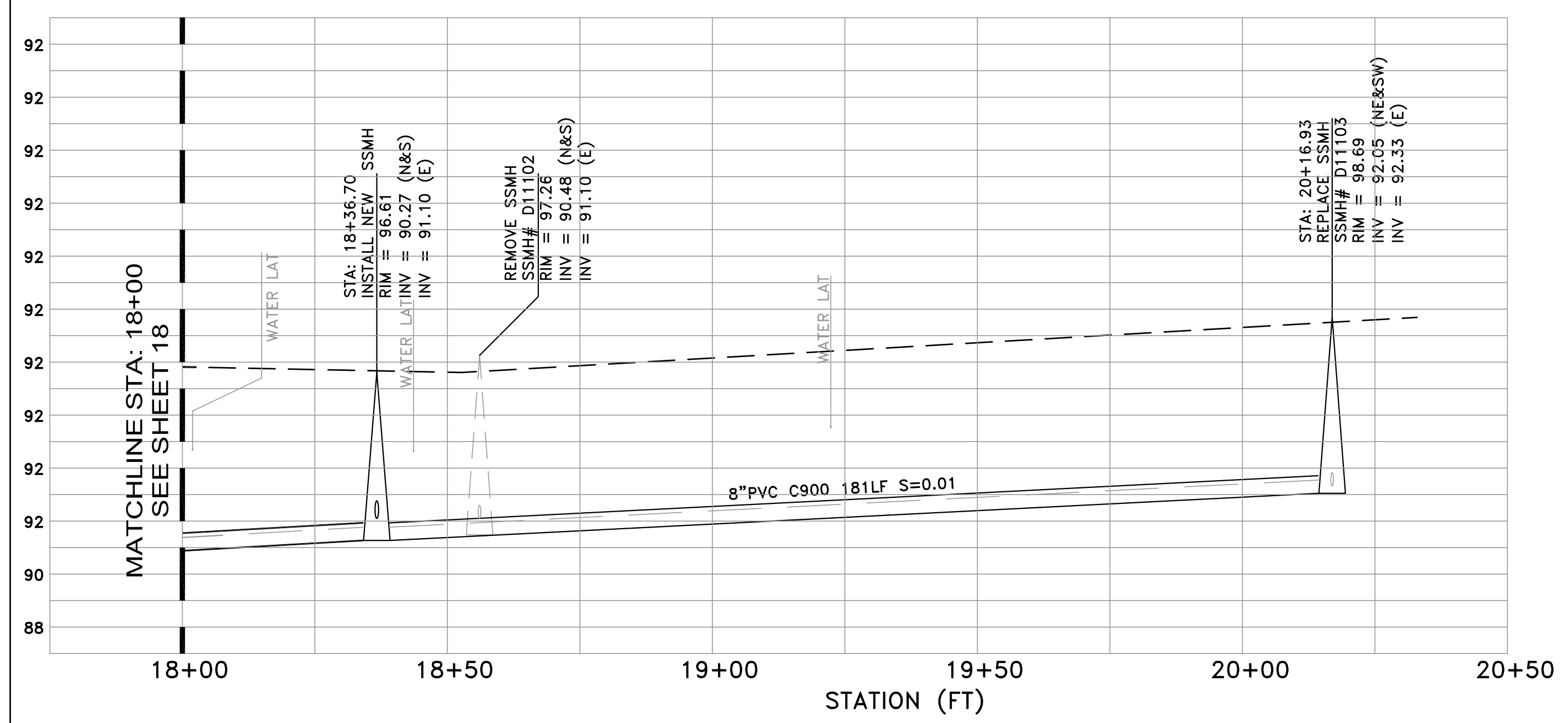
SHEET	18
JOB NO.	1063



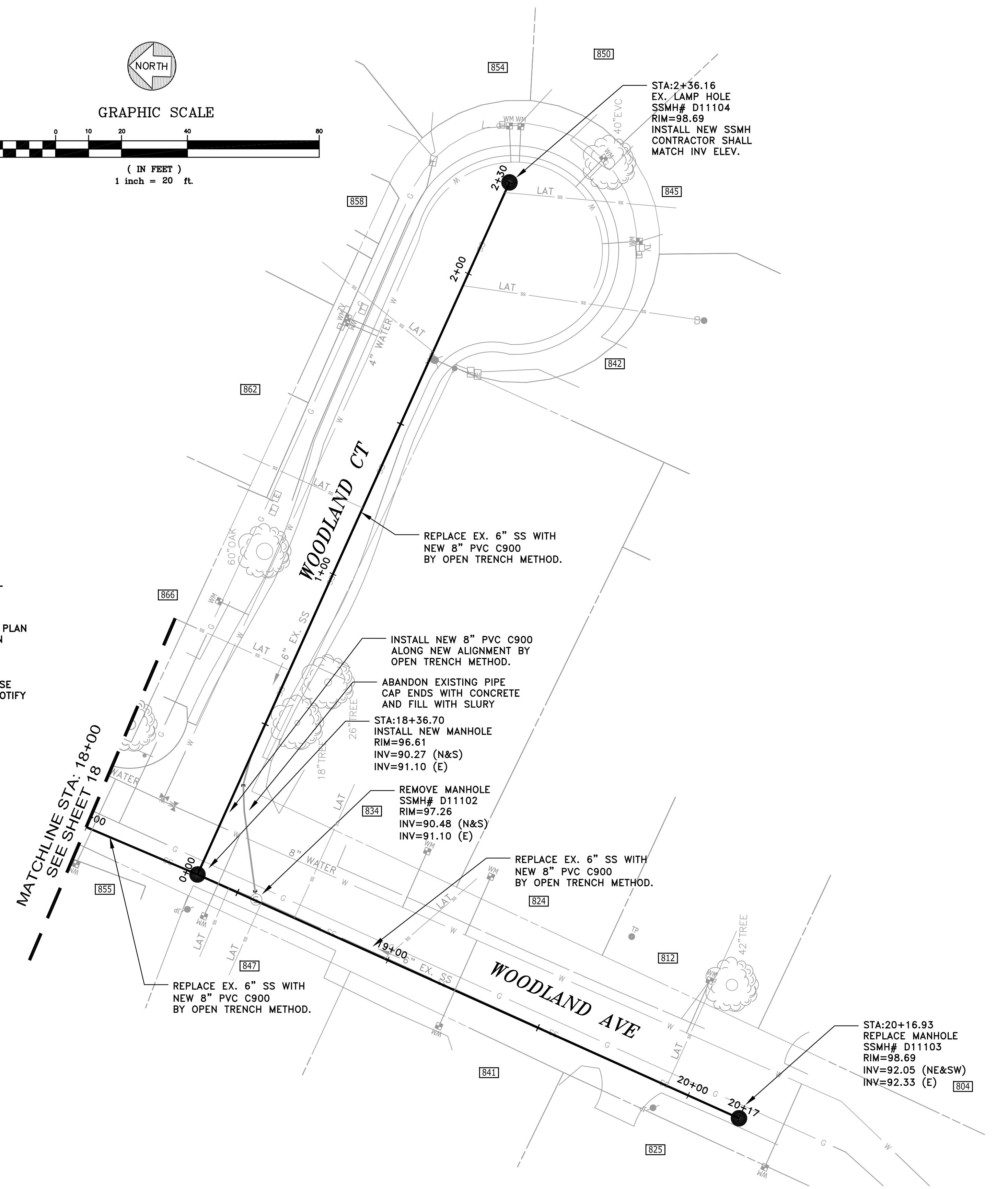
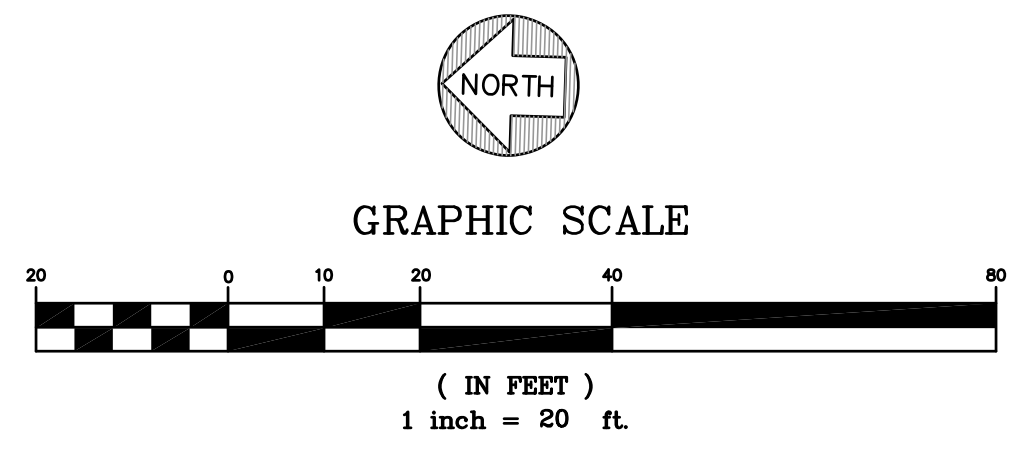
WOODLAND CT.

**NOTES:**

- 1) CONTRACTOR SHALL BE RESPONSIBLE FOR LOCATING AND CONNECTING ALL SANITARY SEWER LATERALS AND STUBS.
- 2) CONTRACTOR SHALL BE RESPONSIBLE FOR THE UNINTERRUPTION OF SEWER LATERAL SERVICE FOR ALL PROPERTIES. CONTRACTOR SHALL SUBMIT BYPASS PLAN TO THE DISTRICT FOR APPROVAL 10 DAYS PRIOR TO THE PRE-CONSTRUCTION MEETING.
- 3) CONTRACTOR SHALL TAKE ALL NECESSARY PRECAUTIONS TO AVOID ANY DAMAGE TO EXISTING UTILITIES & TREES. CONTRACTOR SHALL NOTE THE CLOSE PROXIMITY OF UTILITIES TO PROPOSED IMPROVEMENTS. CONTRACTOR SHALL NOTIFY U.S.A. TO LOCATE UTILITIES AT THE PROJECT SITE PRIOR TO START OF CONSTRUCTION.
- 4) CONTRACTOR SHALL MAINTAIN ACCESS TO ALL RESIDENTS DRIVEWAYS.



STATION (FT)




HORIZ: 1" = 20'  
VERT: 1" = 4'

DATE:	10/01/13			
SCALE:	AS NOTED			
DESIGNED:	RJL			
DRAWN:	JJF			
CHECKED:	RJL			
PROJ. ENGR:	RJL			
BY	DATE	DESCRIPTION OF REVISIONS	APP'D	

**FREYER & LAURETA, INC.**  
CIVIL ENGINEERS • SURVEYORS • CONSTRUCTION MANAGERS

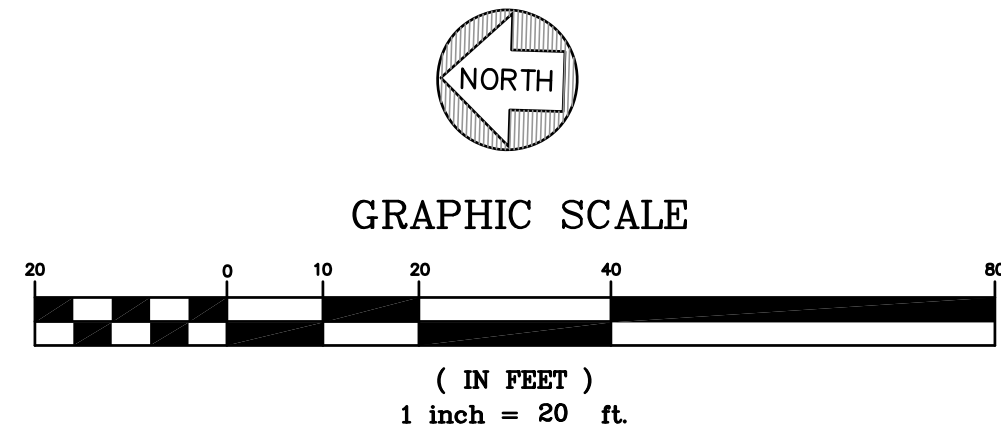
144 North San Mateo Drive • San Mateo, CA 94401  
(650)344-9901 • Fax (650)344-9920 • www.freyerlaureta.com

**WEST BAY**  
SANITARY DISTRICT  
SAN MATEO COUNTY  
PROJECT No. 1759.9



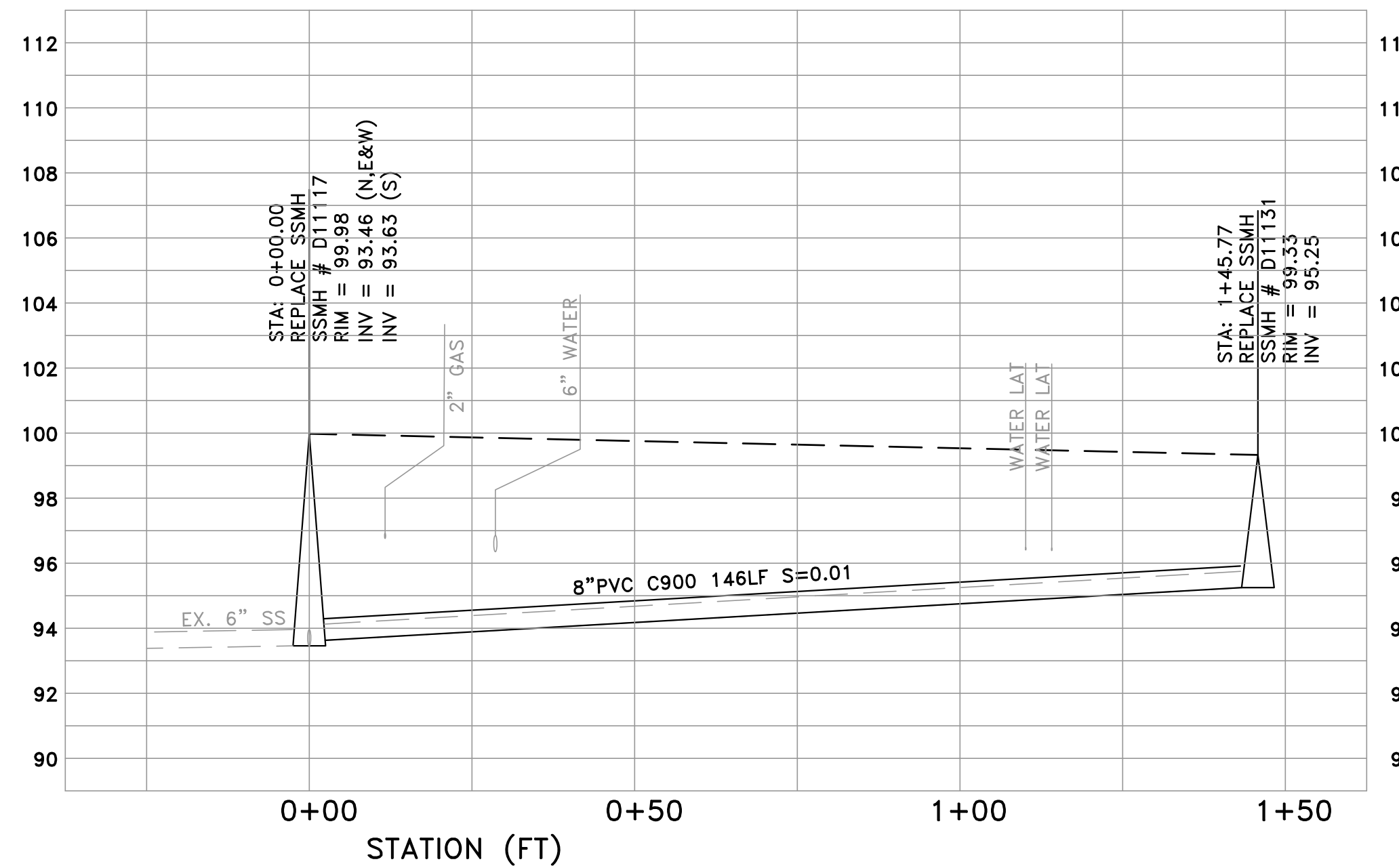
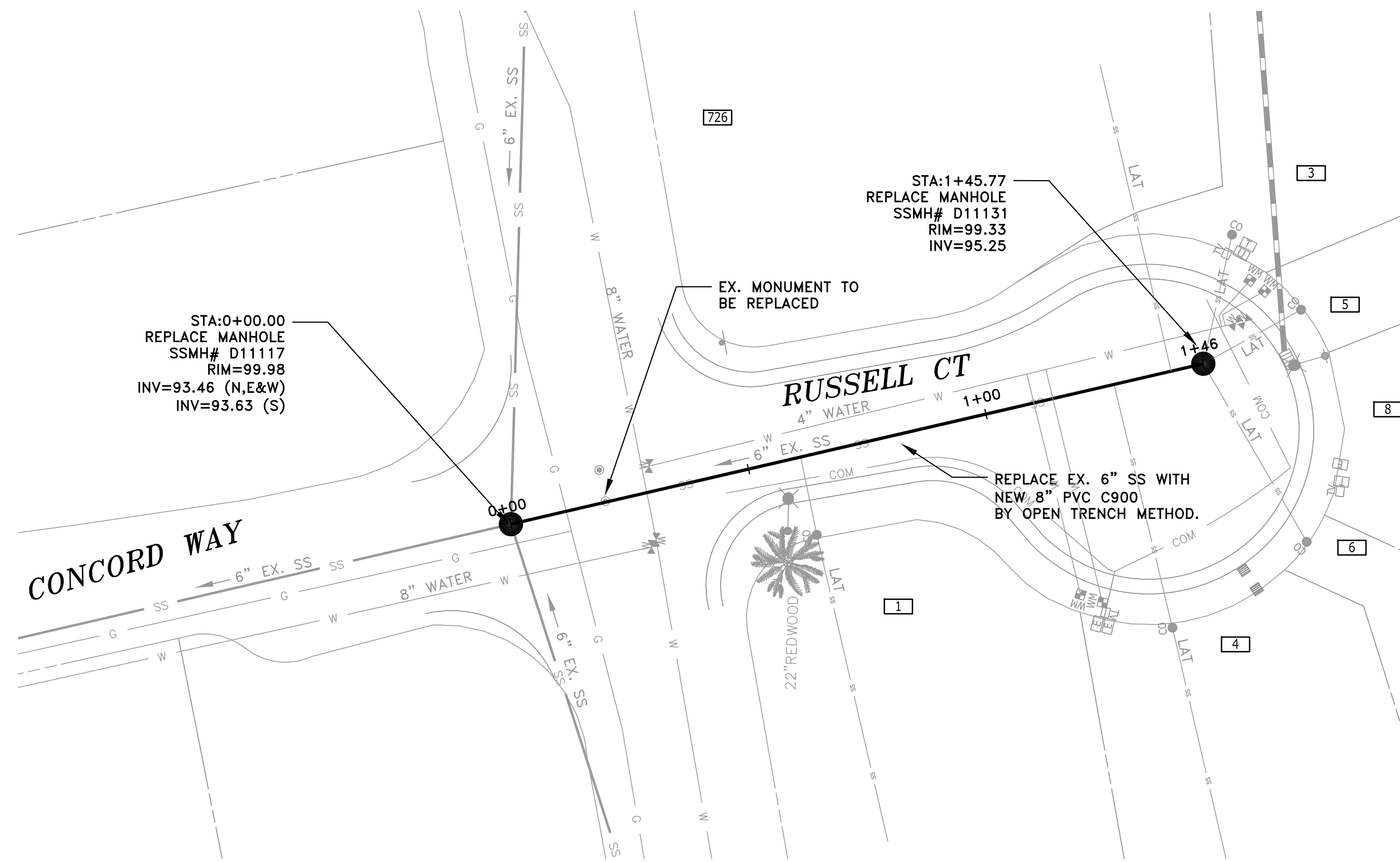
**NORTH PALO ALTO & BURNS EASEMENT**  
**WOODLAND AVE & WOODLAND CT**  
**MENLO PARK, CALIFORNIA**

SHEET	19
JOB NO.	1063



**NOTES:**

- 1) CONTRACTOR SHALL BE RESPONSIBLE FOR LOCATING AND CONNECTING ALL SANITARY SEWER LATERALS AND STUBS.
- 2) CONTRACTOR SHALL BE RESPONSIBLE FOR THE UNINTERRUPTION OF SEWER LATERAL SERVICE FOR ALL PROPERTIES. CONTRACTOR SHALL SUBMIT BYPASS PLAN TO THE DISTRICT FOR APPROVAL 10 DAYS PRIOR TO THE PRE-CONSTRUCTION MEETING.
- 3) CONTRACTOR SHALL TAKE ALL NECESSARY PRECAUTIONS TO AVOID ANY DAMAGE TO EXISTING UTILITIES & TREES. CONTRACTOR SHALL NOTE THE CLOSE PROXIMITY OF UTILITIES TO PROPOSED IMPROVEMENTS. CONTRACTOR SHALL NOTIFY U.S.A. TO LOCATE UTILITIES AT THE PROJECT SITE PRIOR TO START OF CONSTRUCTION.
- 4) CONTRACTOR SHALL MAINTAIN ACCESS TO ALL RESIDENTS DRIVEWAYS.



**PROFILE VIEW**  
 HORIZ: 1" = 20'  
 VERT: 1" = 4'


DATE:	10/01/13			
SCALE:	AS NOTED			
DESIGNED:	RJL			
DRAWN:	JJF			
CHECKED:	RJL			
PROJ. ENGR:	RJL			
BY	DATE	DESCRIPTION OF REVISIONS	APP'D	

**FREYER & LAURETA, INC.**  
 CIVIL ENGINEERS • SURVEYORS • CONSTRUCTION MANAGERS

144 North San Mateo Drive • San Mateo, CA 94401  
 (650)344-9901 • Fax (650)344-9920 • www.freyerlaureta.com

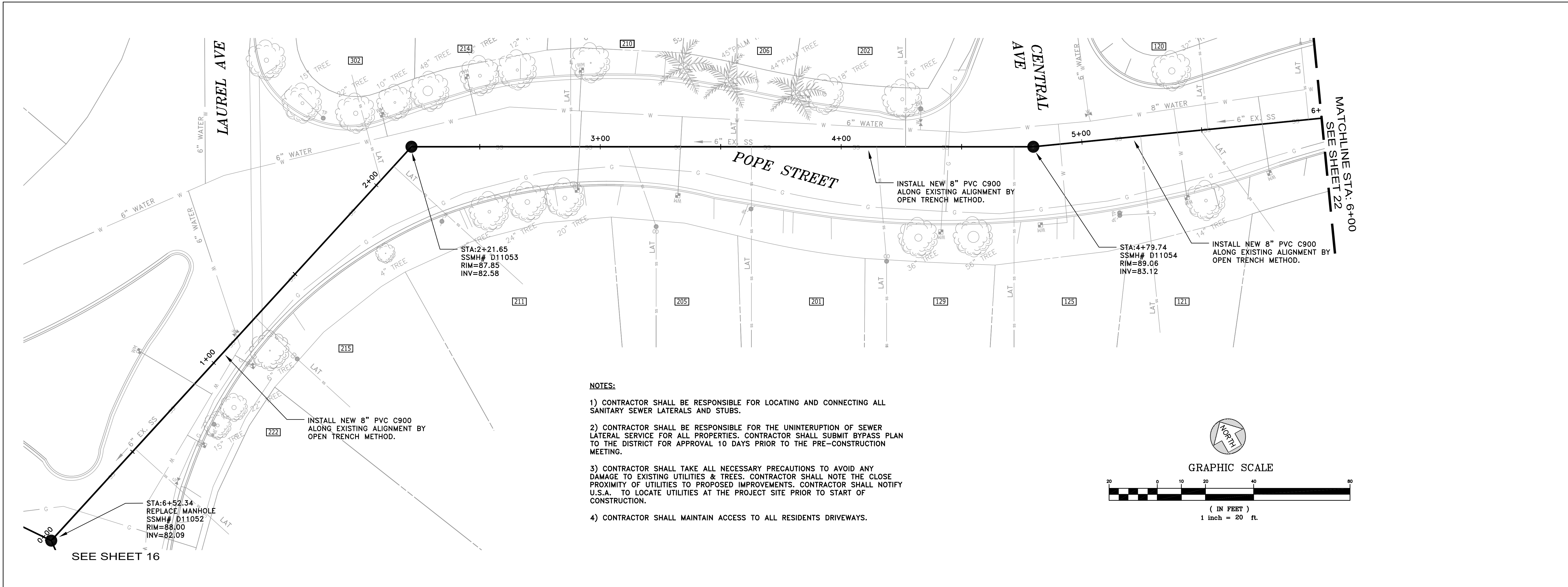
**WEST BAY**  
 SANITARY DISTRICT  
 SAN MATEO COUNTY

PROJECT No. 1759.9

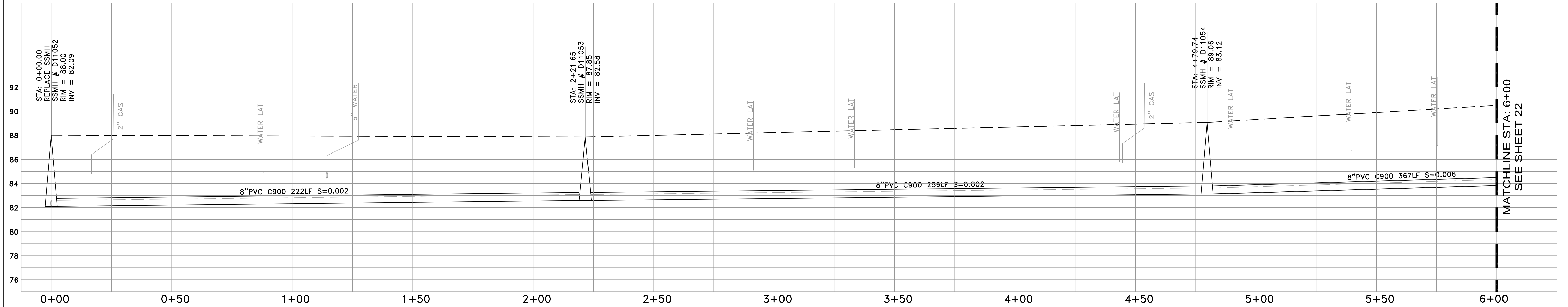
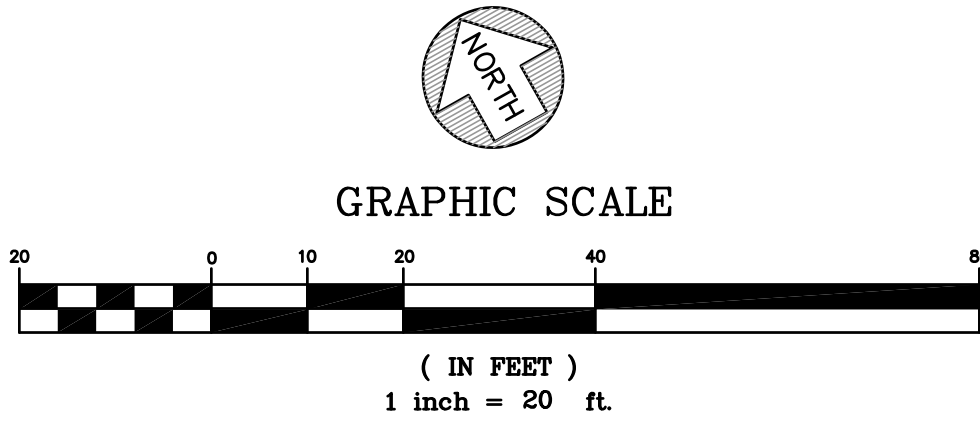


**NORTH PALO ALTO & BURNS EASEMENT**  
**RUSSELL COURT**  
**MENLO PARK, CALIFORNIA**

SHEET  
**20**  
 JOB NO.  
**1063**



- NOTES:**
- 1) CONTRACTOR SHALL BE RESPONSIBLE FOR LOCATING AND CONNECTING ALL SANITARY SEWER LATERALS AND STUBS.
  - 2) CONTRACTOR SHALL BE RESPONSIBLE FOR THE UNINTERRUPTION OF SEWER LATERAL SERVICE FOR ALL PROPERTIES. CONTRACTOR SHALL SUBMIT BYPASS PLAN TO THE DISTRICT FOR APPROVAL 10 DAYS PRIOR TO THE PRE-CONSTRUCTION MEETING.
  - 3) CONTRACTOR SHALL TAKE ALL NECESSARY PRECAUTIONS TO AVOID ANY DAMAGE TO EXISTING UTILITIES & TREES. CONTRACTOR SHALL NOTE THE CLOSE PROXIMITY OF UTILITIES TO PROPOSED IMPROVEMENTS. CONTRACTOR SHALL NOTIFY U.S.A. TO LOCATE UTILITIES AT THE PROJECT SITE PRIOR TO START OF CONSTRUCTION.
  - 4) CONTRACTOR SHALL MAINTAIN ACCESS TO ALL RESIDENTS DRIVEWAYS.



DATE:	10/01/13			
SCALE:	AS NOTED			
DESIGNED:	RJL			
DRAWN:	JJF			
CHECKED:	RJL			
PROJ. ENGR:	RJL			
BY	DATE	DESCRIPTION OF REVISIONS	APP'D	

**FREYER & LAURETA, INC.**  
 CIVIL ENGINEERS • SURVEYORS • CONSTRUCTION MANAGERS

144 North San Mateo Drive • San Mateo, CA 94401  
 (650)344-9901 • Fax (650)344-9920 • www.freyerlaureta.com

**WEST BAY**  
 SANITARY DISTRICT  
 SAN MATEO COUNTY  
 PROJECT No. 1759.9

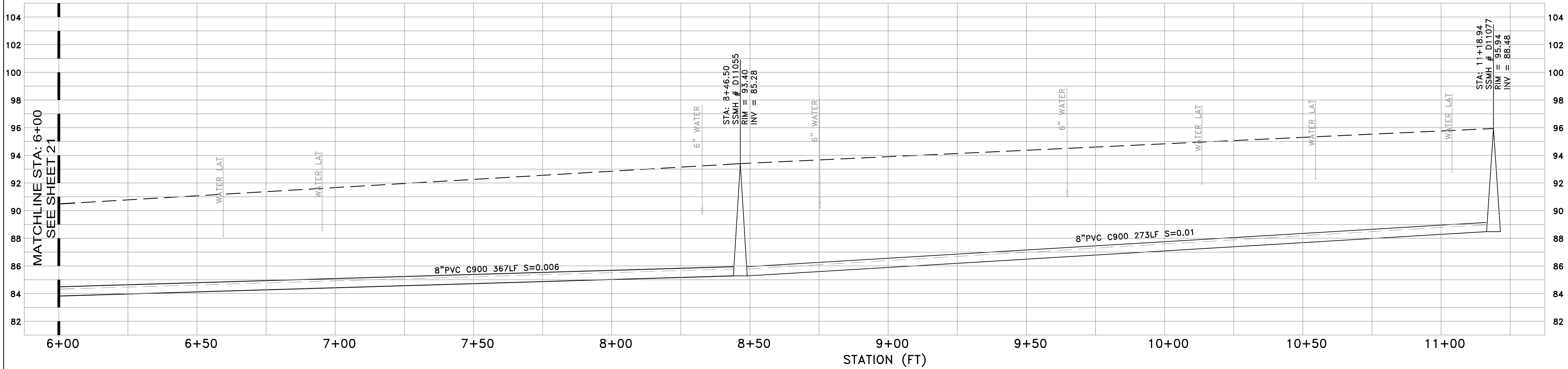
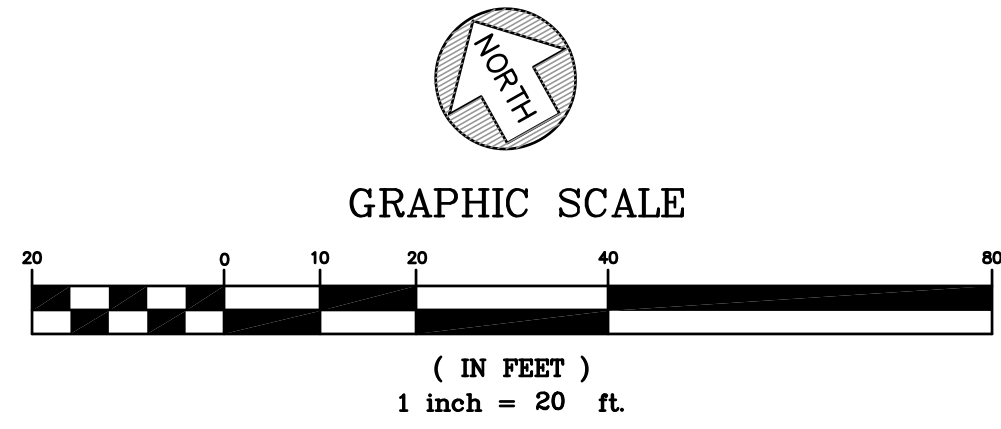
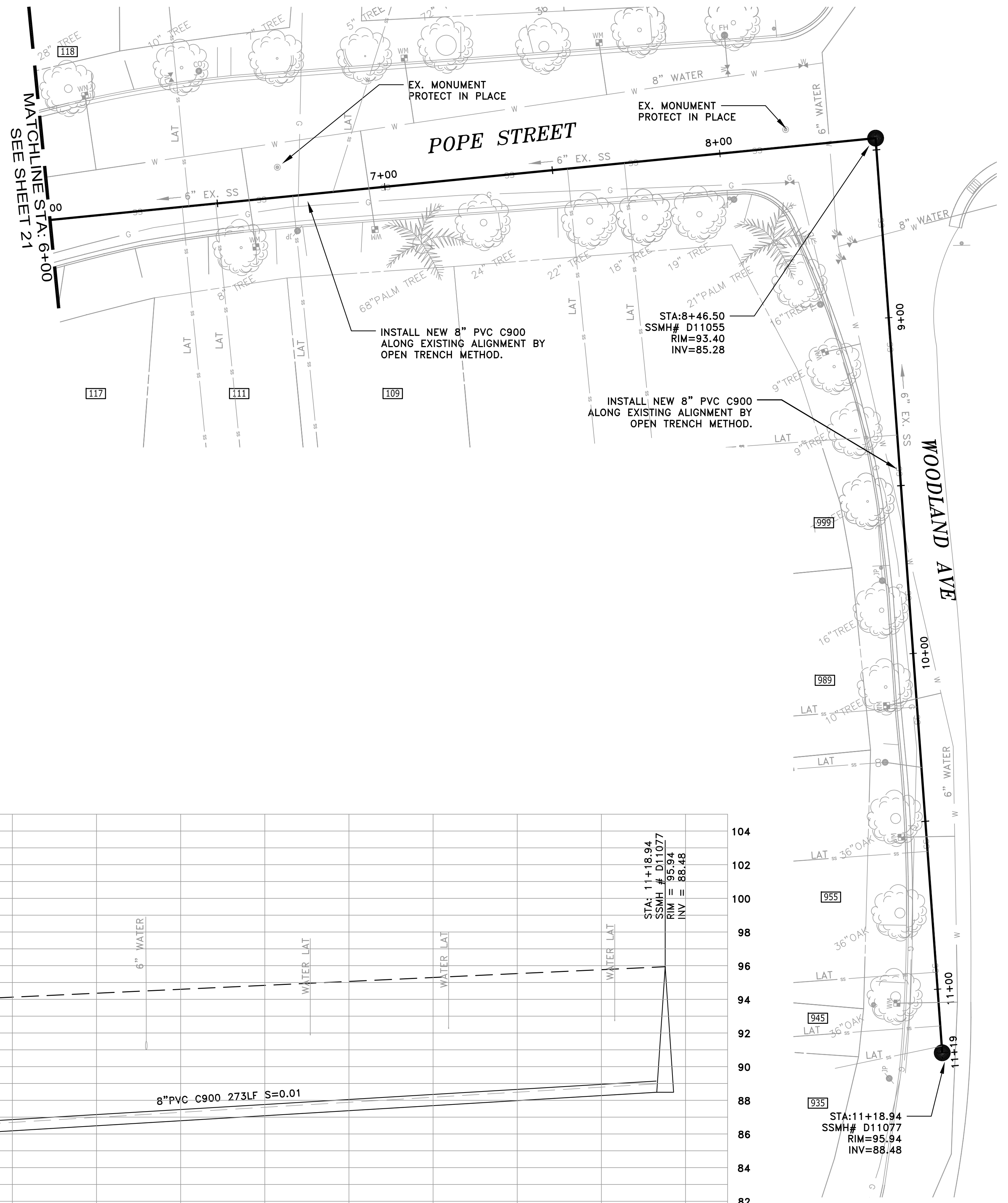


**NORTH PALO ALTO & BURNS EASEMENT**  
**POPE STREET**  
**MENLO PARK, CALIFORNIA**

SHEET  
**21**  
 JOB No.  
**1063**

**NOTES:**

- 1) CONTRACTOR SHALL BE RESPONSIBLE FOR LOCATING AND CONNECTING ALL SANITARY SEWER LATERALS AND STUBS.
- 2) CONTRACTOR SHALL BE RESPONSIBLE FOR THE UNINTERRUPTION OF SEWER LATERAL SERVICE FOR ALL PROPERTIES. CONTRACTOR SHALL SUBMIT BYPASS PLAN TO THE DISTRICT FOR APPROVAL 10 DAYS PRIOR TO THE PRE-CONSTRUCTION MEETING.
- 3) CONTRACTOR SHALL TAKE ALL NECESSARY PRECAUTIONS TO AVOID ANY DAMAGE TO EXISTING UTILITIES & TREES. CONTRACTOR SHALL NOTE THE CLOSE PROXIMITY OF UTILITIES TO PROPOSED IMPROVEMENTS. CONTRACTOR SHALL NOTIFY U.S.A. TO LOCATE UTILITIES AT THE PROJECT SITE PRIOR TO START OF CONSTRUCTION.
- 4) CONTRACTOR SHALL MAINTAIN ACCESS TO ALL RESIDENTS DRIVEWAYS.




**PROFILE VIEW**  
 HORIZ: 1" = 20'  
 VERT: 1" = 4'

DATE:	10/01/13			
SCALE:	AS NOTED			
DESIGNED:	RJL			
DRAWN:	JJF			
CHECKED:	RJL			
PROJ. ENGR:	RJL			
BY	DATE	DESCRIPTION OF REVISIONS	APP'D	

**FREYER & LAURETA, INC.**  
 CIVIL ENGINEERS • SURVEYORS • CONSTRUCTION MANAGERS

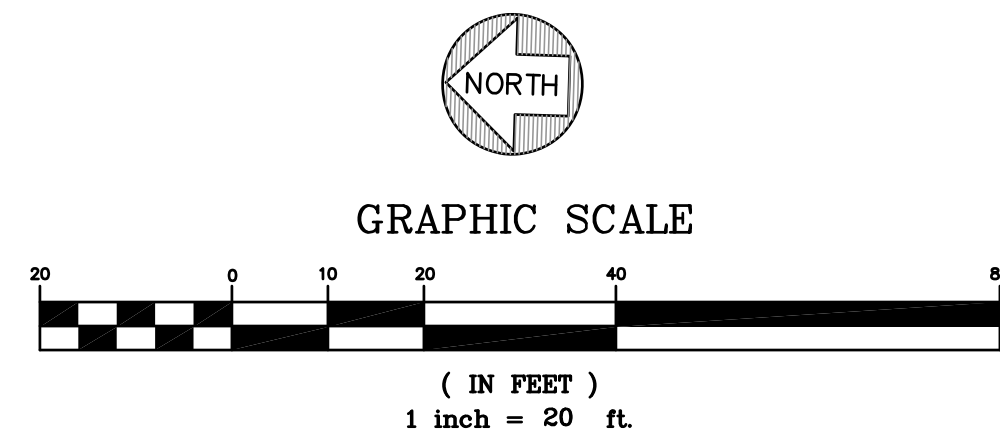
144 North San Mateo Drive • San Mateo, CA 94401  
 (650)344-9901 • Fax (650)344-9920 • www.freyerlaureta.com

**WEST BAY**  
 SANITARY DISTRICT  
 SAN MATEO COUNTY  
 PROJECT No. 1759.9



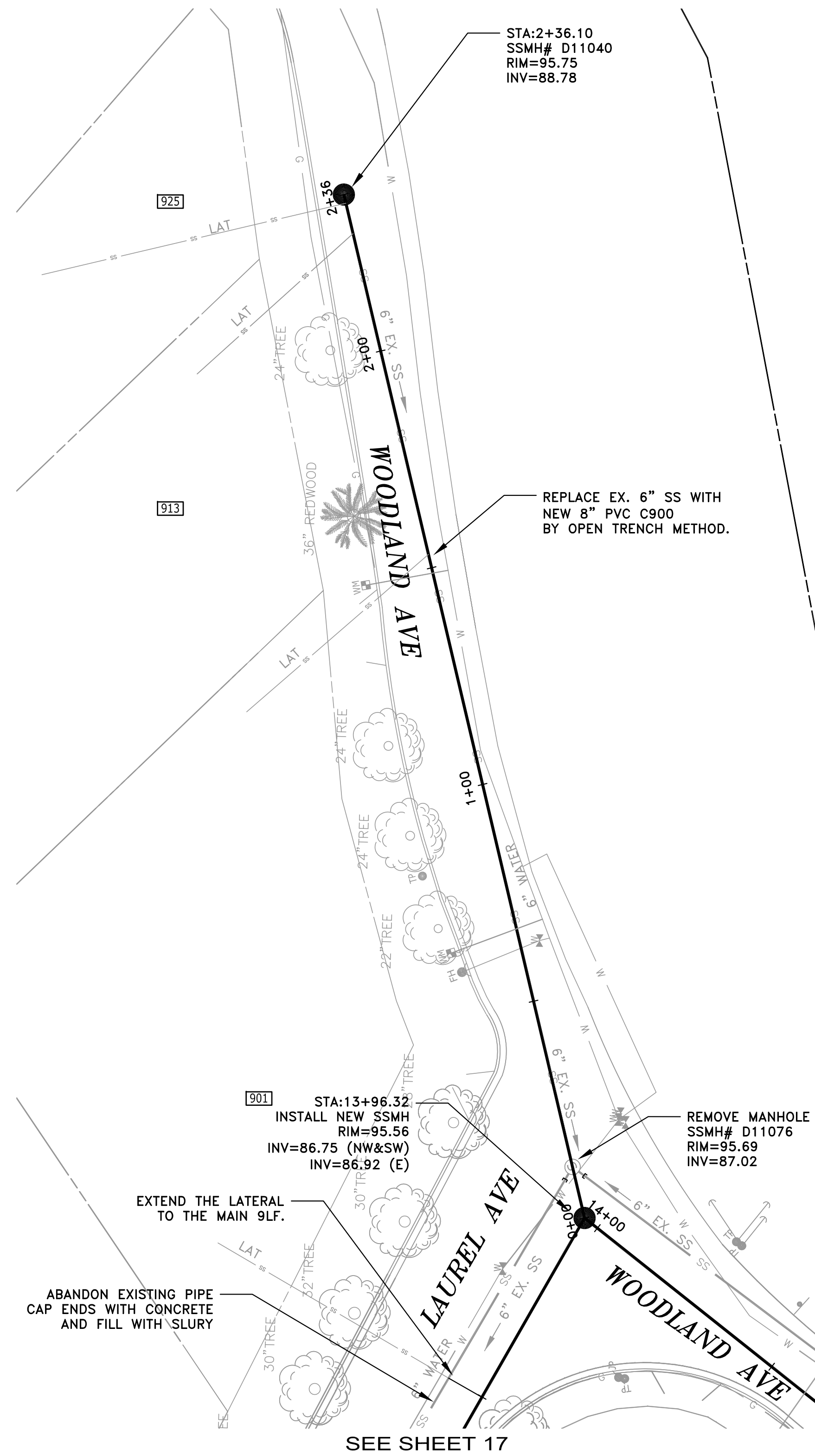
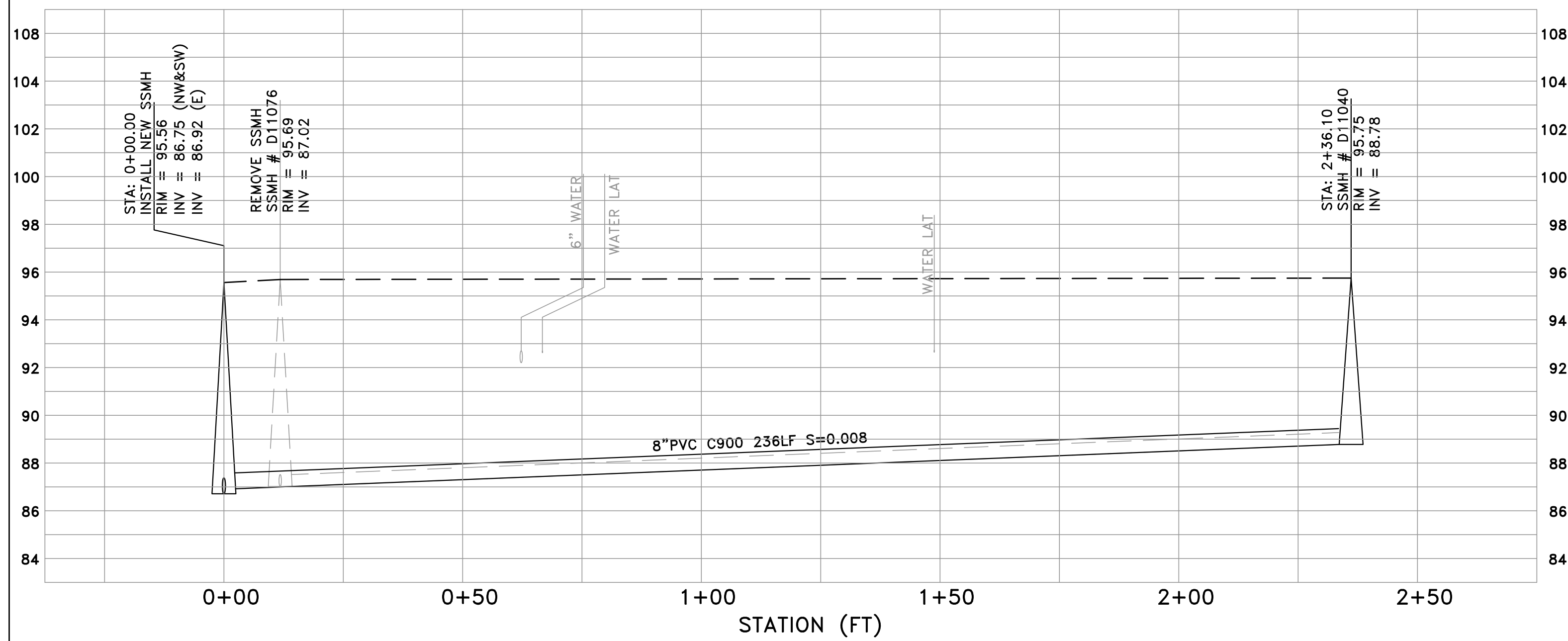
**NORTH PALO ALTO & BURNS EASEMENT**  
**POPE STREET & WOODLAND AVE**  
**MENLO PARK, CALIFORNIA**

SHEET  
**22**  
 JOB No.  
**1063**



**NOTES:**

- 1) CONTRACTOR SHALL BE RESPONSIBLE FOR LOCATING AND CONNECTING ALL SANITARY SEWER LATERALS AND STUBS.
- 2) CONTRACTOR SHALL BE RESPONSIBLE FOR THE UNINTERRUPTION OF SEWER LATERAL SERVICE FOR ALL PROPERTIES. CONTRACTOR SHALL SUBMIT BYPASS PLAN TO THE DISTRICT FOR APPROVAL 10 DAYS PRIOR TO THE PRE-CONSTRUCTION MEETING.
- 3) CONTRACTOR SHALL TAKE ALL NECESSARY PRECAUTIONS TO AVOID ANY DAMAGE TO EXISTING UTILITIES & TREES. CONTRACTOR SHALL NOTE THE CLOSE PROXIMITY OF UTILITIES TO PROPOSED IMPROVEMENTS. CONTRACTOR SHALL NOTIFY U.S.A. TO LOCATE UTILITIES AT THE PROJECT SITE PRIOR TO START OF CONSTRUCTION.
- 4) CONTRACTOR SHALL MAINTAIN ACCESS TO ALL RESIDENTS DRIVEWAYS.



**PROFILE VIEW**  
 HORIZ: 1" = 20'  
 VERT: 1" = 4'

DATE:	10/01/13		
SCALE:	AS NOTED		
DESIGNED:	RJL		
DRAWN:	JJF		
CHECKED:	RJL		
PROJ. ENGR:	RJL		
BY	DATE	DESCRIPTION OF REVISIONS	APP'D



144 North San Mateo Drive • San Mateo, CA 94401  
 (650)344-9901 • Fax (650)344-9920 • www.freyerlaureta.com

**WEST BAY**  
 SANITARY DISTRICT  
 SAN MATEO COUNTY

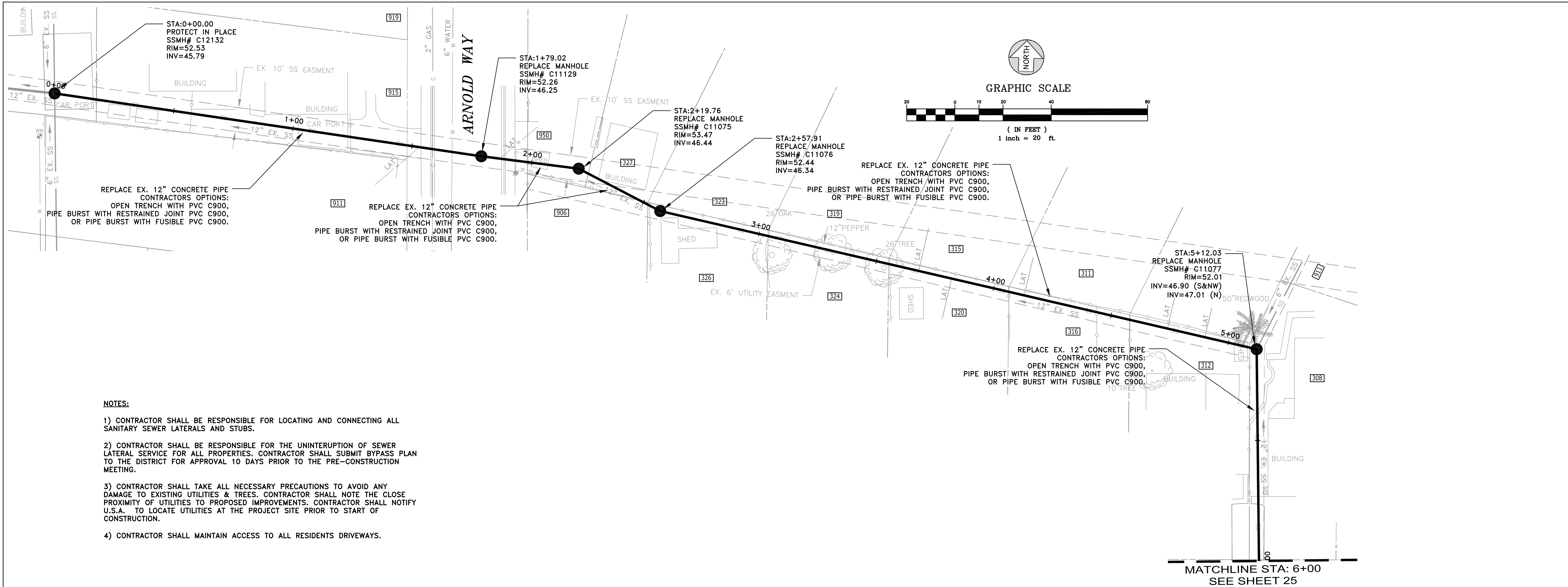
PROJECT No. 1759.9



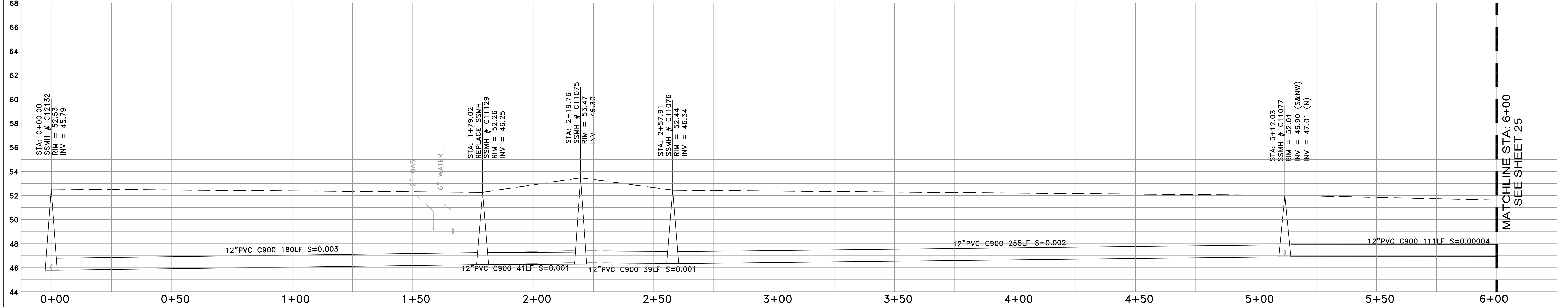
**NORTH PALO ALTO & BURNS EASEMENT**  
**WOODLAND AVE**  
**MENLO PARK, CALIFORNIA**

SHEET  
**23**  
 JOB NO.  
**1063**





- NOTES:**
- 1) CONTRACTOR SHALL BE RESPONSIBLE FOR LOCATING AND CONNECTING ALL SANITARY SEWER LATERALS AND STUBS.
  - 2) CONTRACTOR SHALL BE RESPONSIBLE FOR THE UNINTERRUPTION OF SEWER LATERAL SERVICE FOR ALL PROPERTIES. CONTRACTOR SHALL SUBMIT BYPASS PLAN TO THE DISTRICT FOR APPROVAL 10 DAYS PRIOR TO THE PRE-CONSTRUCTION MEETING.
  - 3) CONTRACTOR SHALL TAKE ALL NECESSARY PRECAUTIONS TO AVOID ANY DAMAGE TO EXISTING UTILITIES & TREES. CONTRACTOR SHALL NOTE THE CLOSE PROXIMITY OF UTILITIES TO PROPOSED IMPROVEMENTS. CONTRACTOR SHALL NOTIFY U.S.A. TO LOCATE UTILITIES AT THE PROJECT SITE PRIOR TO START OF CONSTRUCTION.
  - 4) CONTRACTOR SHALL MAINTAIN ACCESS TO ALL RESIDENTS DRIVEWAYS.




DATE:	10/01/13			
SCALE:	AS NOTED			
DESIGNED:	RJL			
DRAWN:	JJF			
CHECKED:	RJL			
PROJ. ENGR:	RJL			
BY	DATE	DESCRIPTION OF REVISIONS	APP'D	

**FREYER & LAURETA, INC.**  
 CIVIL ENGINEERS • SURVEYORS • CONSTRUCTION MANAGERS

144 North San Mateo Drive • San Mateo, CA 94401  
 (650)344-9901 • Fax (650)344-9920 • www.freyerlaureta.com

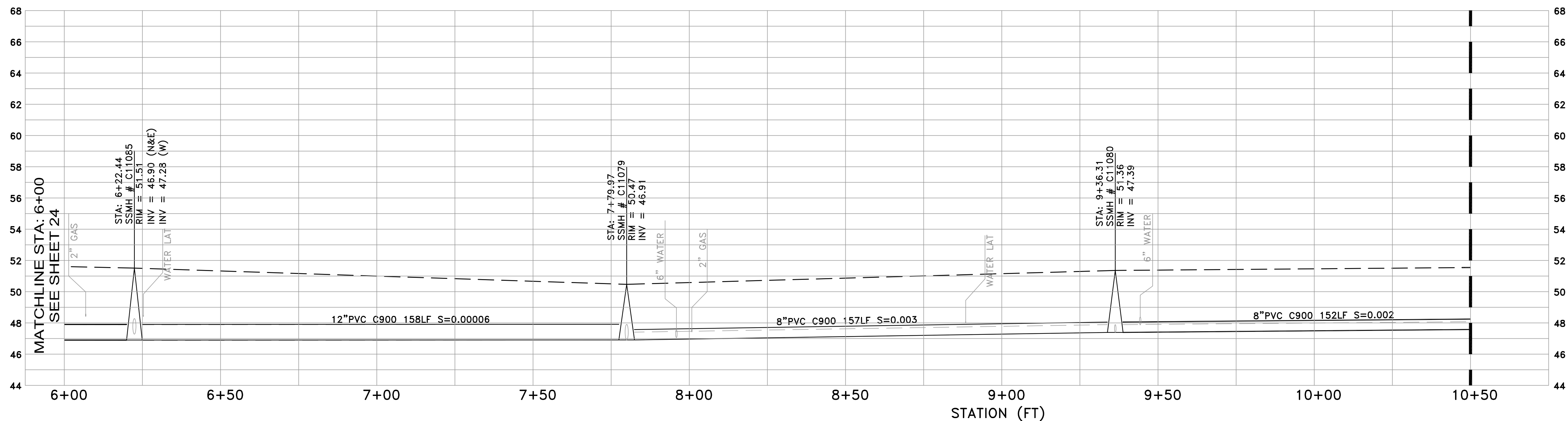
**WEST BAY**  
 SANITARY DISTRICT  
 SAN MATEO COUNTY

PROJECT No. 1759.9

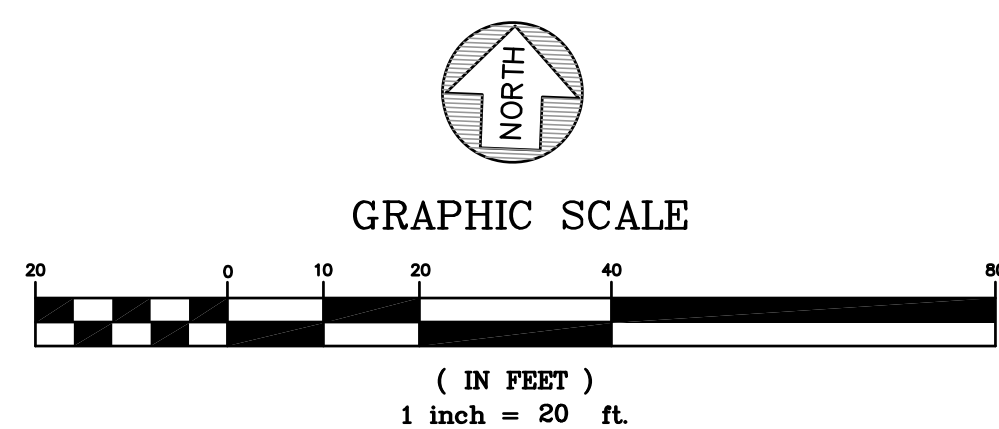


**NORTH PALO ALTO & BURNS EASEMENT**  
**CHESTER STREET EASEMENT**  
**MENLO PARK, CALIFORNIA**

SHEET	24
JOB NO.	1063

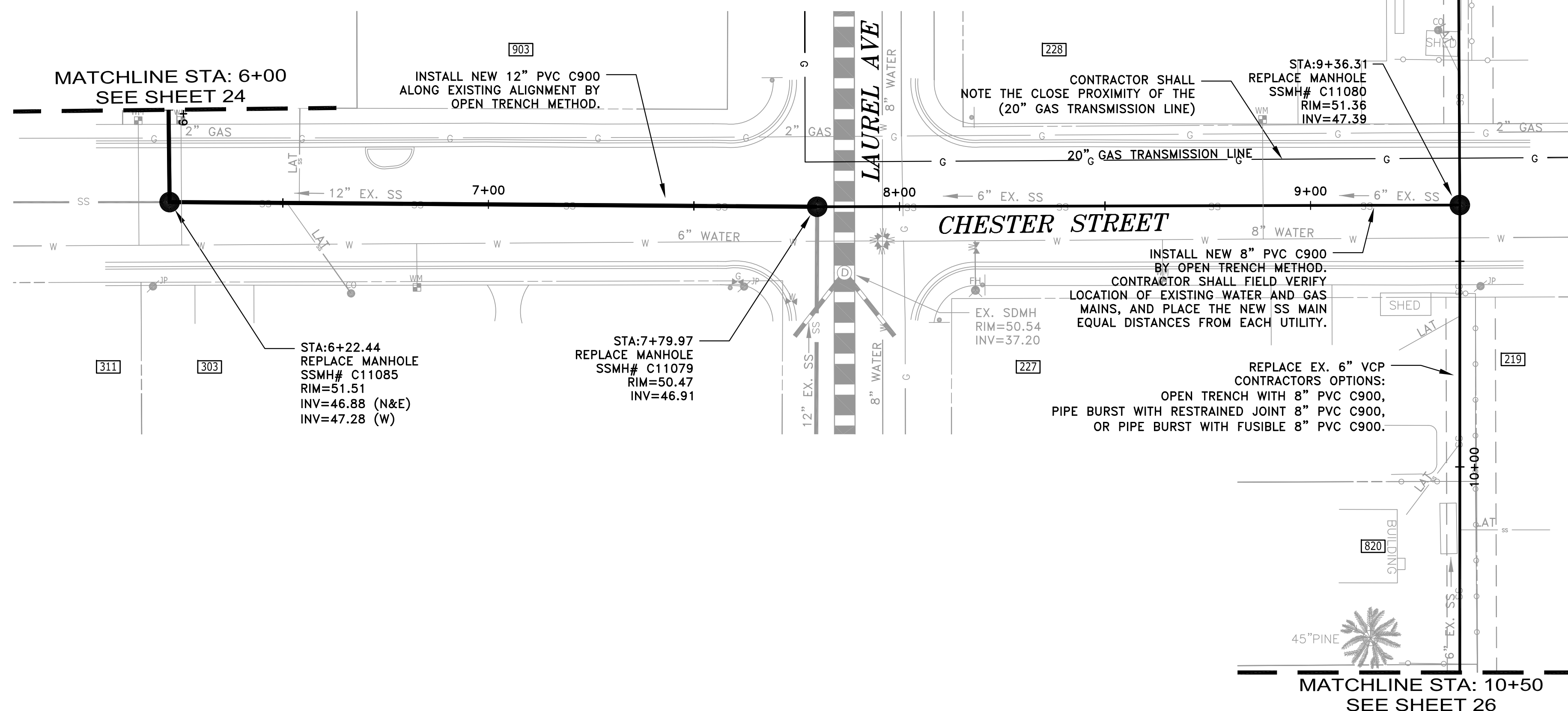


**PROFILE VIEW**  
 HORIZ: 1" = 20'  
 VERT: 1" = 4'



**NOTES:**

- 1) CONTRACTOR SHALL BE RESPONSIBLE FOR LOCATING AND CONNECTING ALL SANITARY SEWER LATERALS AND STUBS.
- 2) CONTRACTOR SHALL BE RESPONSIBLE FOR THE UNINTERRUPTION OF SEWER LATERAL SERVICE FOR ALL PROPERTIES. CONTRACTOR SHALL SUBMIT BYPASS PLAN TO THE DISTRICT FOR APPROVAL 10 DAYS PRIOR TO THE PRE-CONSTRUCTION MEETING.
- 3) CONTRACTOR SHALL TAKE ALL NECESSARY PRECAUTIONS TO AVOID ANY DAMAGE TO EXISTING UTILITIES & TREES. CONTRACTOR SHALL NOTE THE CLOSE PROXIMITY OF UTILITIES TO PROPOSED IMPROVEMENTS. CONTRACTOR SHALL NOTIFY U.S.A. TO LOCATE UTILITIES AT THE PROJECT SITE PRIOR TO START OF CONSTRUCTION.
- 4) CONTRACTOR SHALL MAINTAIN ACCESS TO ALL RESIDENTS DRIVEWAYS.




DATE:	10/01/13			
SCALE:	AS NOTED			
DESIGNED:	RJL			
DRAWN:	JJF			
CHECKED:	RJL			
PROJ. ENGR:	RJL			
BY	DATE	DESCRIPTION OF REVISIONS	APP'D	

**FREYER & LAURETA, INC.**  
 CIVIL ENGINEERS • SURVEYORS • CONSTRUCTION MANAGERS

144 North San Mateo Drive • San Mateo, CA 94401  
 (650)344-9901 • Fax (650)344-9920 • www.freyerlaureta.com

**WEST BAY**  
 SANITARY DISTRICT  
 SAN MATEO COUNTY

PROJECT No. 1759.9



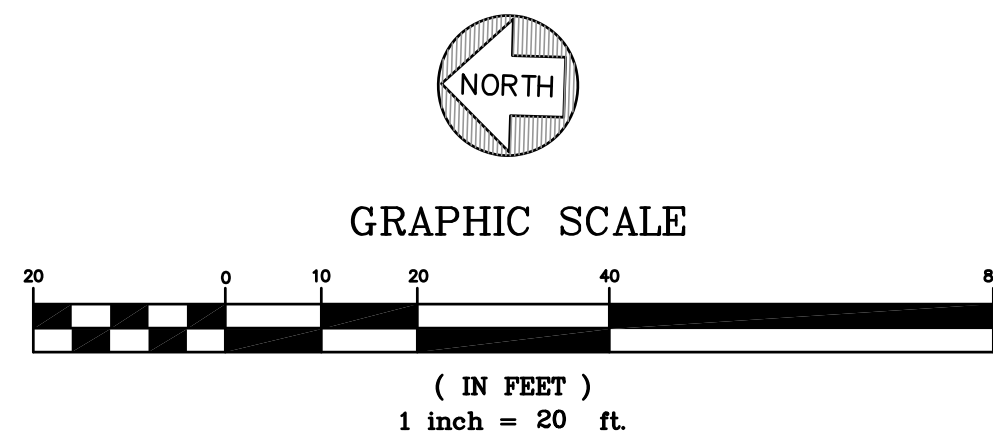
**NORTH PALO ALTO & BURNS EASEMENT**  
**CHESTER STREET & EASEMENT**  
**MENLO PARK, CALIFORNIA**

SHEET

25

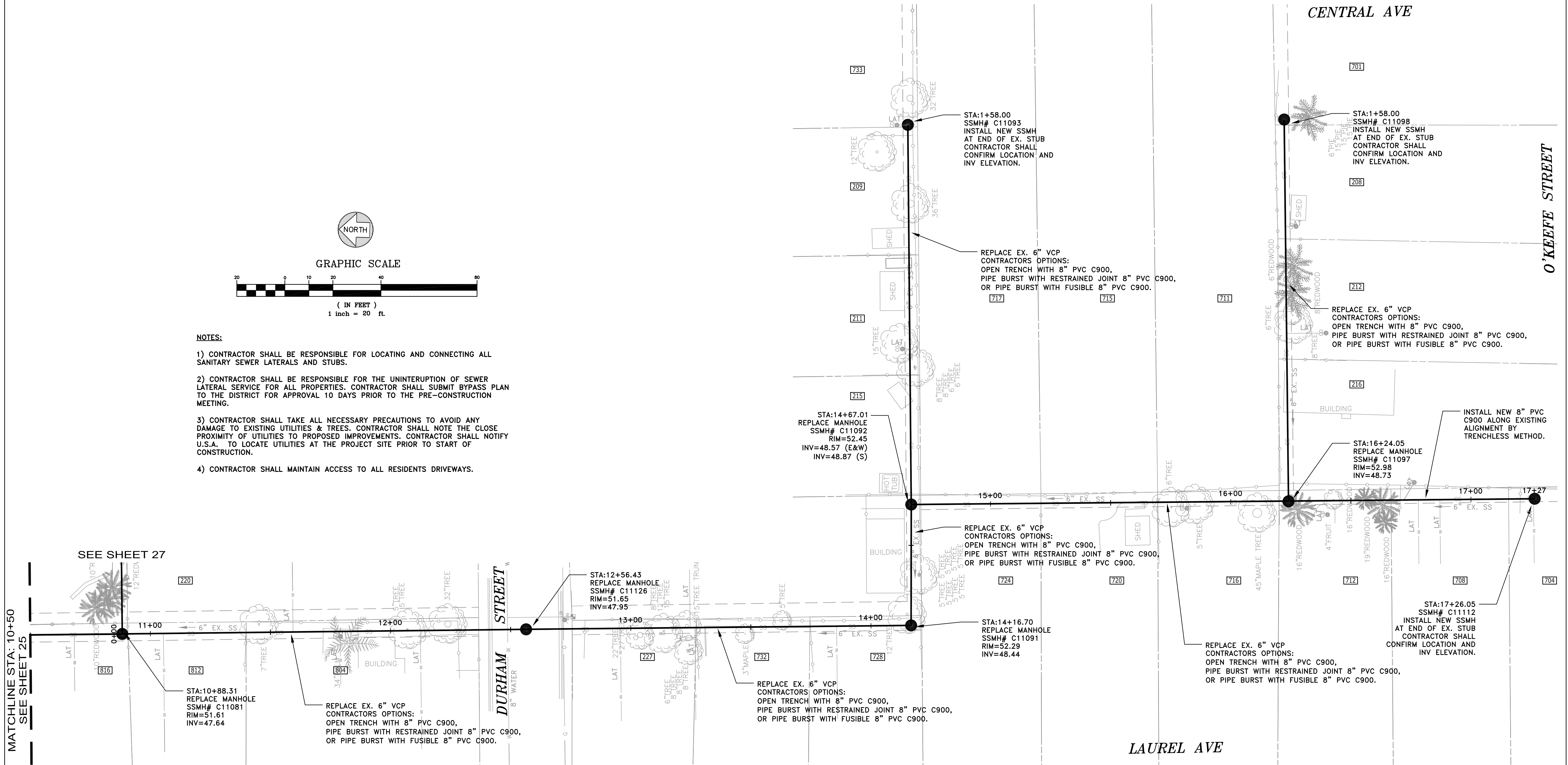
JOB NO.

1063



**NOTES:**

- 1) CONTRACTOR SHALL BE RESPONSIBLE FOR LOCATING AND CONNECTING ALL SANITARY SEWER LATERALS AND STUBS.
- 2) CONTRACTOR SHALL BE RESPONSIBLE FOR THE UNINTERRUPTION OF SEWER LATERAL SERVICE FOR ALL PROPERTIES. CONTRACTOR SHALL SUBMIT BYPASS PLAN TO THE DISTRICT FOR APPROVAL 10 DAYS PRIOR TO THE PRE-CONSTRUCTION MEETING.
- 3) CONTRACTOR SHALL TAKE ALL NECESSARY PRECAUTIONS TO AVOID ANY DAMAGE TO EXISTING UTILITIES & TREES. CONTRACTOR SHALL NOTE THE CLOSE PROXIMITY OF UTILITIES TO PROPOSED IMPROVEMENTS. CONTRACTOR SHALL NOTIFY U.S.A. TO LOCATE UTILITIES AT THE PROJECT SITE PRIOR TO START OF CONSTRUCTION.
- 4) CONTRACTOR SHALL MAINTAIN ACCESS TO ALL RESIDENTS DRIVEWAYS.



DATE:	10/01/13			
SCALE:	AS NOTED			
DESIGNED:	RJL			
DRAWN:	JJF			
CHECKED:	RJL			
PROJ. ENGR:	RJL			
BY	DATE	DESCRIPTION OF REVISIONS	APP'D	

**FREYER & LAURETA, INC.**  
CIVIL ENGINEERS • SURVEYORS • CONSTRUCTION MANAGERS

144 North San Mateo Drive • San Mateo, CA 94401  
(650)344-9901 • Fax (650)344-9920 • www.freyerlaureta.com

**WEST BAY**  
SANITARY DISTRICT  
SAN MATEO COUNTY

PROJECT No. 1759.9



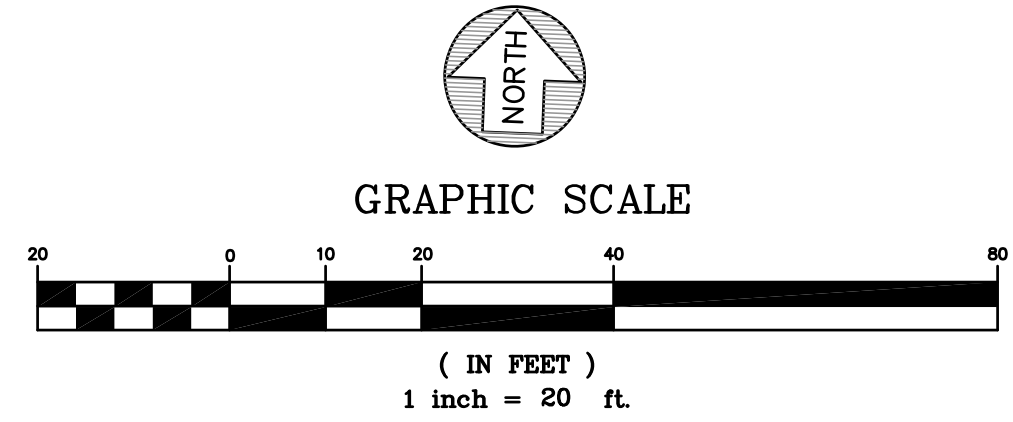
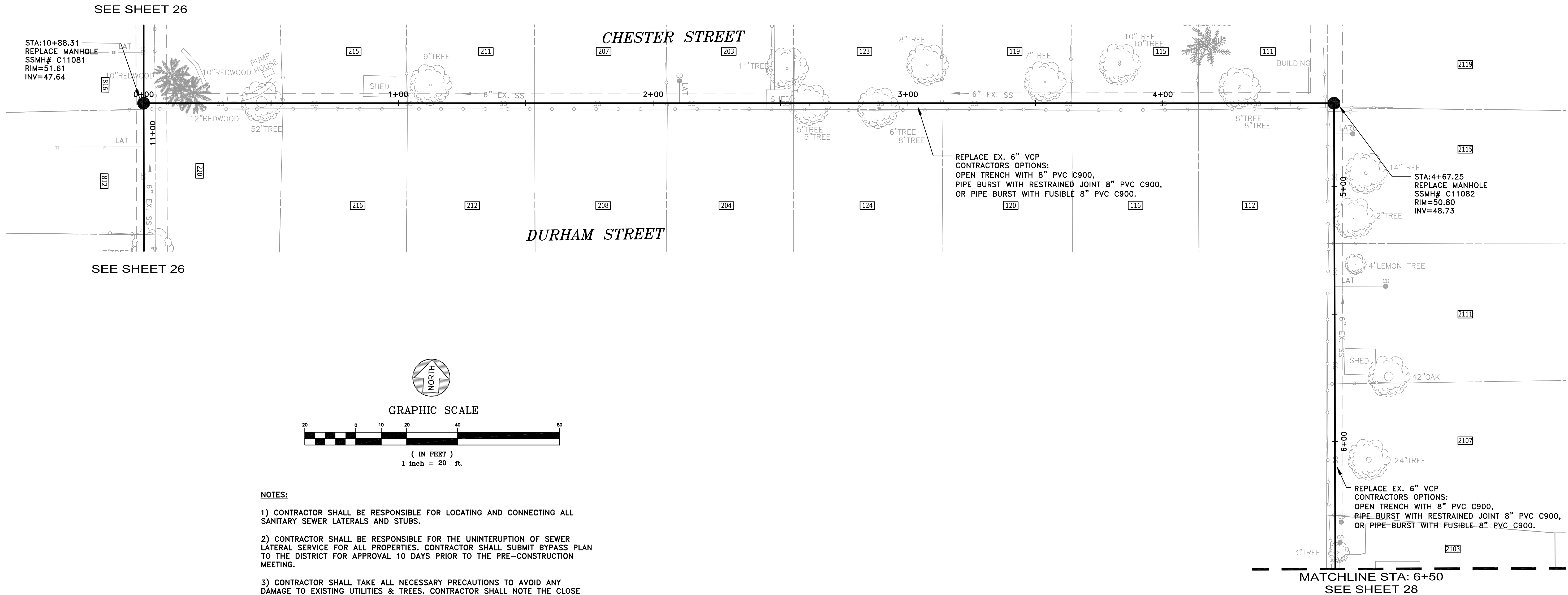
**NORTH PALO ALTO & BURNS EASEMENT**  
**EASEMENT BETWEEN DURHAM & O'KEEFE STREET**  
**MENLO PARK, CALIFORNIA**

SHEET

26

JOB NO.

1063




- NOTES:**
- 1) CONTRACTOR SHALL BE RESPONSIBLE FOR LOCATING AND CONNECTING ALL SANITARY SEWER LATERALS AND STUBS.
  - 2) CONTRACTOR SHALL BE RESPONSIBLE FOR THE UNINTERRUPTION OF SEWER LATERAL SERVICE FOR ALL PROPERTIES. CONTRACTOR SHALL SUBMIT BYPASS PLAN TO THE DISTRICT FOR APPROVAL 10 DAYS PRIOR TO THE PRE-CONSTRUCTION MEETING.
  - 3) CONTRACTOR SHALL TAKE ALL NECESSARY PRECAUTIONS TO AVOID ANY DAMAGE TO EXISTING UTILITIES & TREES. CONTRACTOR SHALL NOTE THE CLOSE PROXIMITY OF UTILITIES TO PROPOSED IMPROVEMENTS. CONTRACTOR SHALL NOTIFY U.S.A. TO LOCATE UTILITIES AT THE PROJECT SITE PRIOR TO START OF CONSTRUCTION.
  - 4) CONTRACTOR SHALL MAINTAIN ACCESS TO ALL RESIDENTS DRIVEWAYS.

DATE:	10/01/13			
SCALE:	AS NOTED			
DESIGNED:	RJL			
DRAWN:	JJF			
CHECKED:	RJL			
PROJ. ENGR:	RJL			
BY	DATE	DESCRIPTION OF REVISIONS	APP'D	

**FREYER & LAURETA, INC.**  
 CIVIL ENGINEERS • SURVEYORS • CONSTRUCTION MANAGERS

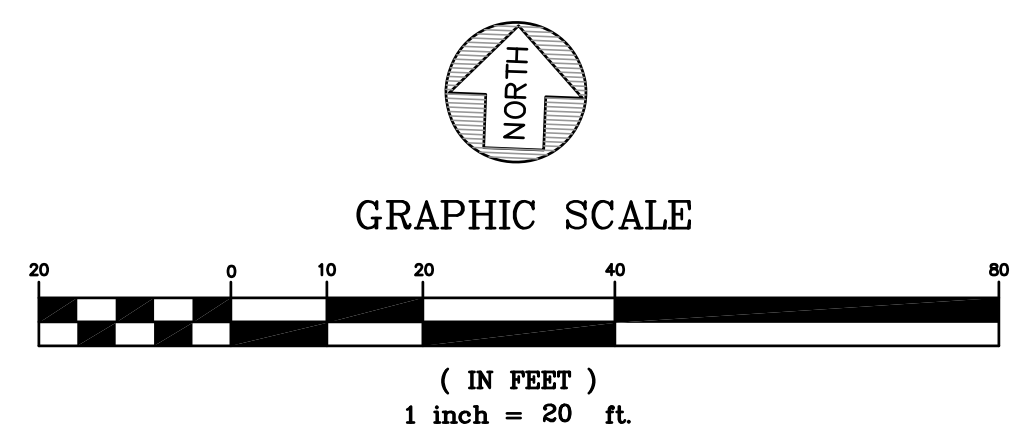
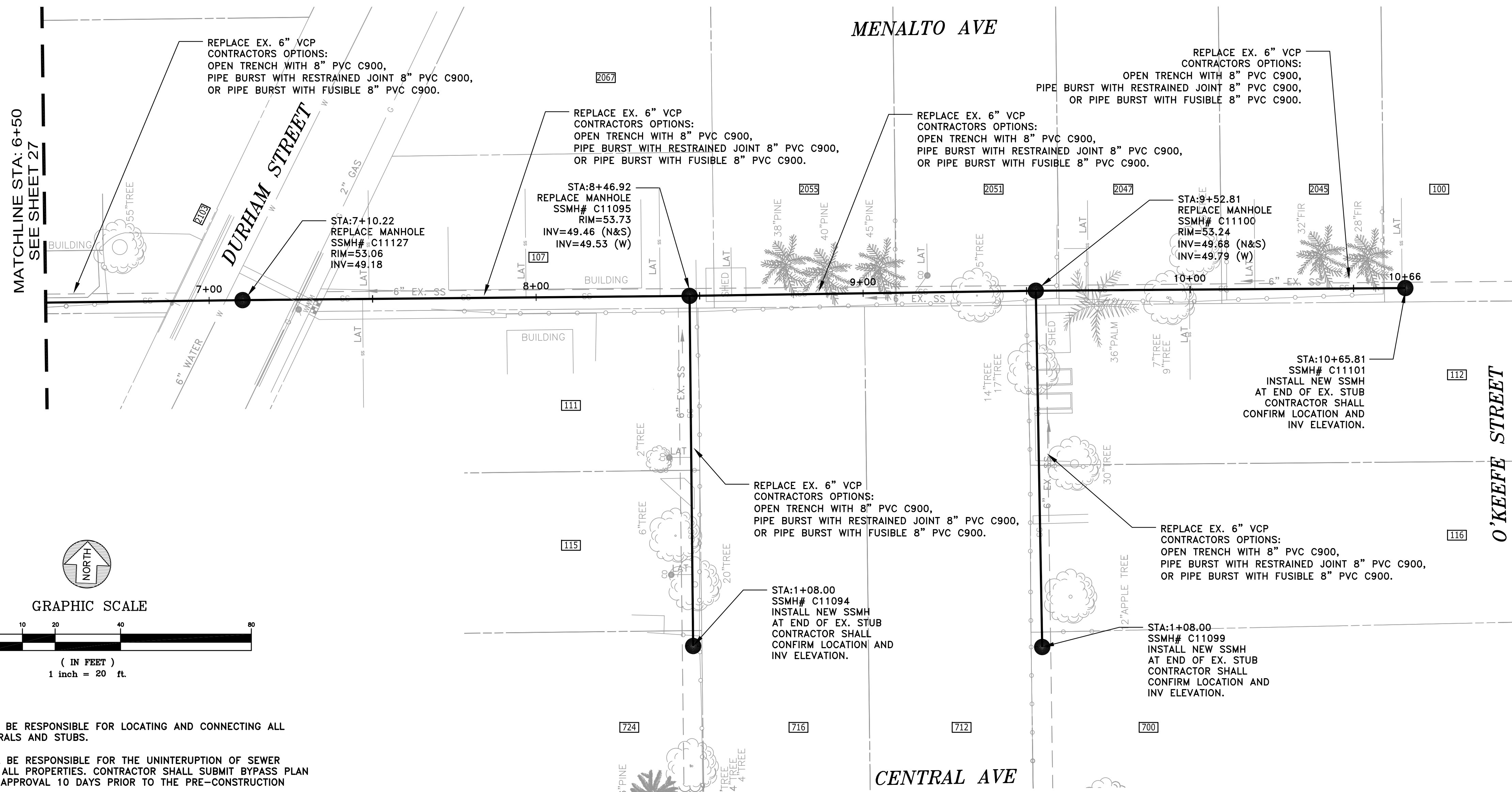
144 North San Mateo Drive • San Mateo, CA 94401  
 (650)344-9901 • Fax (650)344-9920 • www.freyerlaureta.com

**WEST BAY**  
 SANITARY DISTRICT  
 SAN MATEO COUNTY  
 PROJECT No. 1759.9



**NORTH PALO ALTO & BURNS EASEMENT**  
**EASEMENT BETWEEN CHESTER & DURHAM STREET**  
**MENLO PARK, CALIFORNIA**

SHEET	27
JOB NO.	1063



- NOTES:**
- 1) CONTRACTOR SHALL BE RESPONSIBLE FOR LOCATING AND CONNECTING ALL SANITARY SEWER LATERALS AND STUBS.
  - 2) CONTRACTOR SHALL BE RESPONSIBLE FOR THE UNINTERRUPTION OF SEWER LATERAL SERVICE FOR ALL PROPERTIES. CONTRACTOR SHALL SUBMIT BYPASS PLAN TO THE DISTRICT FOR APPROVAL 10 DAYS PRIOR TO THE PRE-CONSTRUCTION MEETING.
  - 3) CONTRACTOR SHALL TAKE ALL NECESSARY PRECAUTIONS TO AVOID ANY DAMAGE TO EXISTING UTILITIES & TREES. CONTRACTOR SHALL NOTE THE CLOSE PROXIMITY OF UTILITIES TO PROPOSED IMPROVEMENTS. CONTRACTOR SHALL NOTIFY U.S.A. TO LOCATE UTILITIES AT THE PROJECT SITE PRIOR TO START OF CONSTRUCTION.
  - 4) CONTRACTOR SHALL MAINTAIN ACCESS TO ALL RESIDENTS DRIVEWAYS.

DATE:	10/01/13			
SCALE:	AS NOTED			
DESIGNED:	RJL			
DRAWN:	JJF			
CHECKED:	RJL			
PROJ. ENGR:	RJL			
BY	DATE	DESCRIPTION OF REVISIONS	APP'D	

**FL FREYER & LAURETA, INC.**  
 CIVIL ENGINEERS • SURVEYORS • CONSTRUCTION MANAGERS

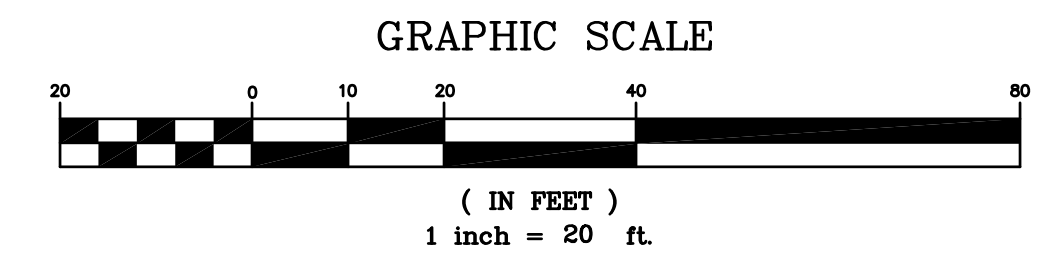
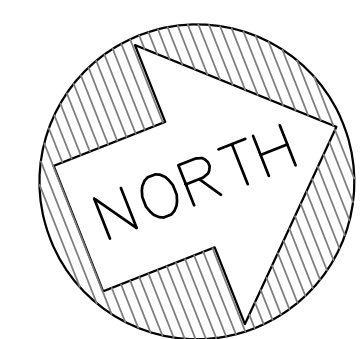
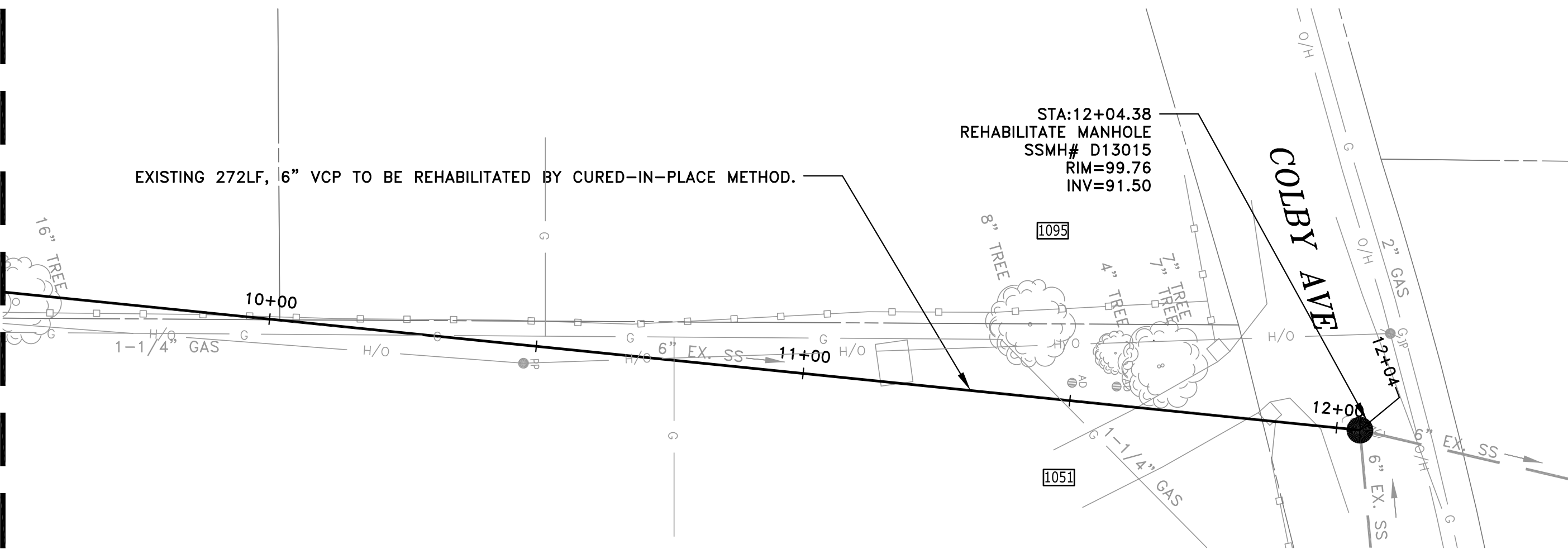
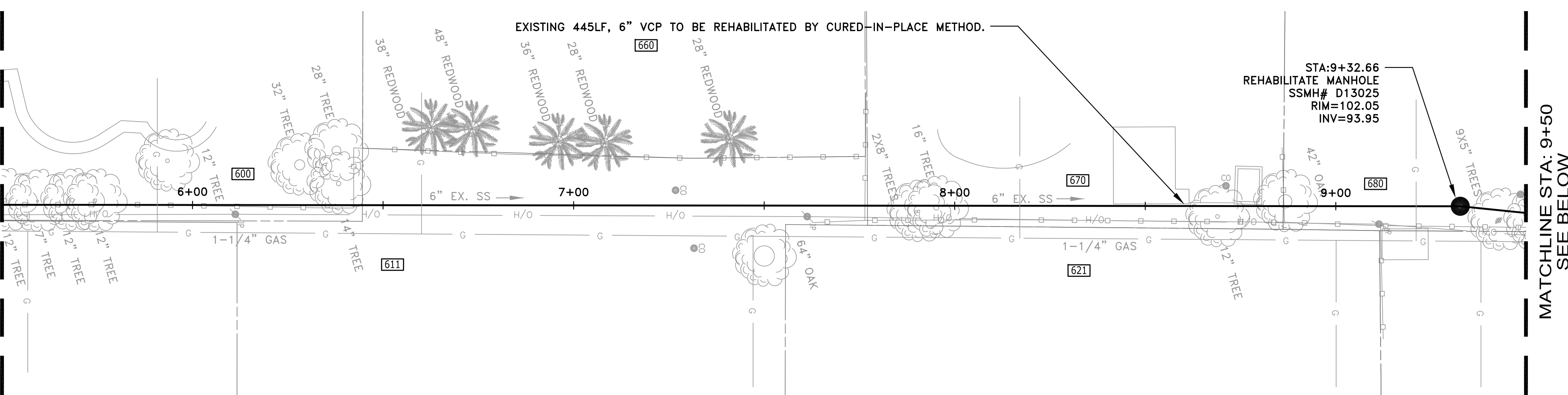
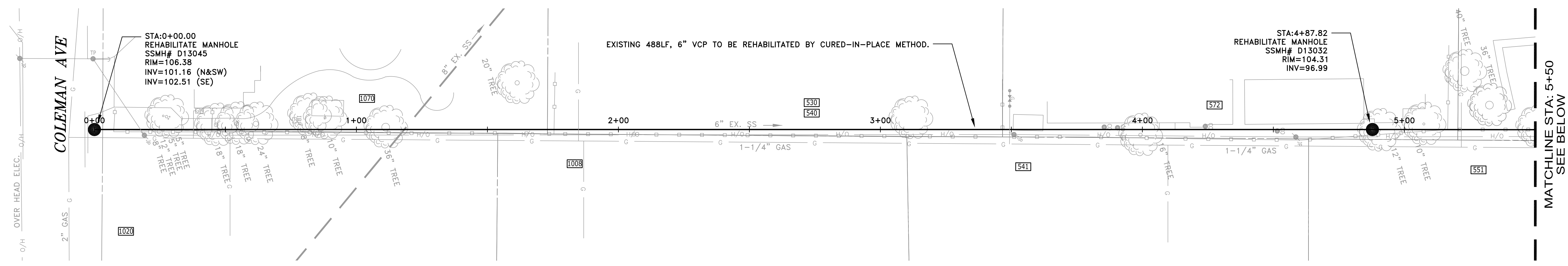
144 North San Mateo Drive • San Mateo, CA 94401  
 (650)344-9901 • Fax (650)344-9920 • www.freyerlaureta.com

**WEST BAY**  
 SANITARY DISTRICT  
 SAN MATEO COUNTY  
 PROJECT No. 1759.9



**NORTH PALO ALTO & BURNS EASEMENT**  
**EASEMENT BETWEEN DURHAM & O'KEEFE STREET**  
**MENLO PARK, CALIFORNIA**

SHEET	28
JOB NO.	1063




- NOTES:
- 1) CONTRACTOR SHALL BE RESPONSIBLE FOR THE UNINTERRUPTION OF SEWER SERVICE FOR ALL PROPERTIES. CONTRACTOR SHALL SUBMIT BYPASS PLAN TO THE DISTRICT FOR APPROVAL 10 DAYS PRIOR TO THE PRE-CONSTRUCTION MEETING.
  - 2) CONTRACTOR SHALL TAKE ALL NECESSARY PRECAUTIONS TO AVOID ANY DAMAGE TO EXISTING UTILITIES. CONTRACTOR SHALL NOTE THE CLOSE PROXIMITY OF UTILITIES TO PROPOSED IMPROVEMENTS. CONTRACTOR SHALL NOTIFY U.S.A. TO LOCATE UTILITIES AT THE PROJECT SITE PRIOR TO START OF CONSTRUCTION.
  - 3) CURED-IN-PLACE PIPE SHALL BE INSTALLED PER MANUFACTURER'S RECOMMENDATIONS.
  - 4) ALL REPLACEMENT MANHOLES SHALL MATCH EXISTING INVERT ELEVATIONS OF INCOMING AND OUTGOING PIPE, AFTER CIPP IS INSTALLED.
  - 5) CURING FOR THAT NEW PIPE SHALL BE DONE WITH STEAM OR HEATED WATER. IF THE CONTRACTOR USES WATER, ANY WATER THAT IS DISCHARGED IN TO THE SEWER SYSTEM MUST BE TREATED TO REMOVE THE STYRENE AT NO ADDITIONAL COST TO THE DISTRICT.

DATE:	10/01/13			
SCALE:	AS NOTED			
DESIGNED:	RJL			
DRAWN:	JJF			
CHECKED:	RJL			
PROJ. ENGR:	RJL			
	BY	DATE	DESCRIPTION OF REVISIONS	APP'D

**FREYER & LAURETA, INC.**  
 CIVIL ENGINEERS • SURVEYORS • CONSTRUCTION MANAGERS

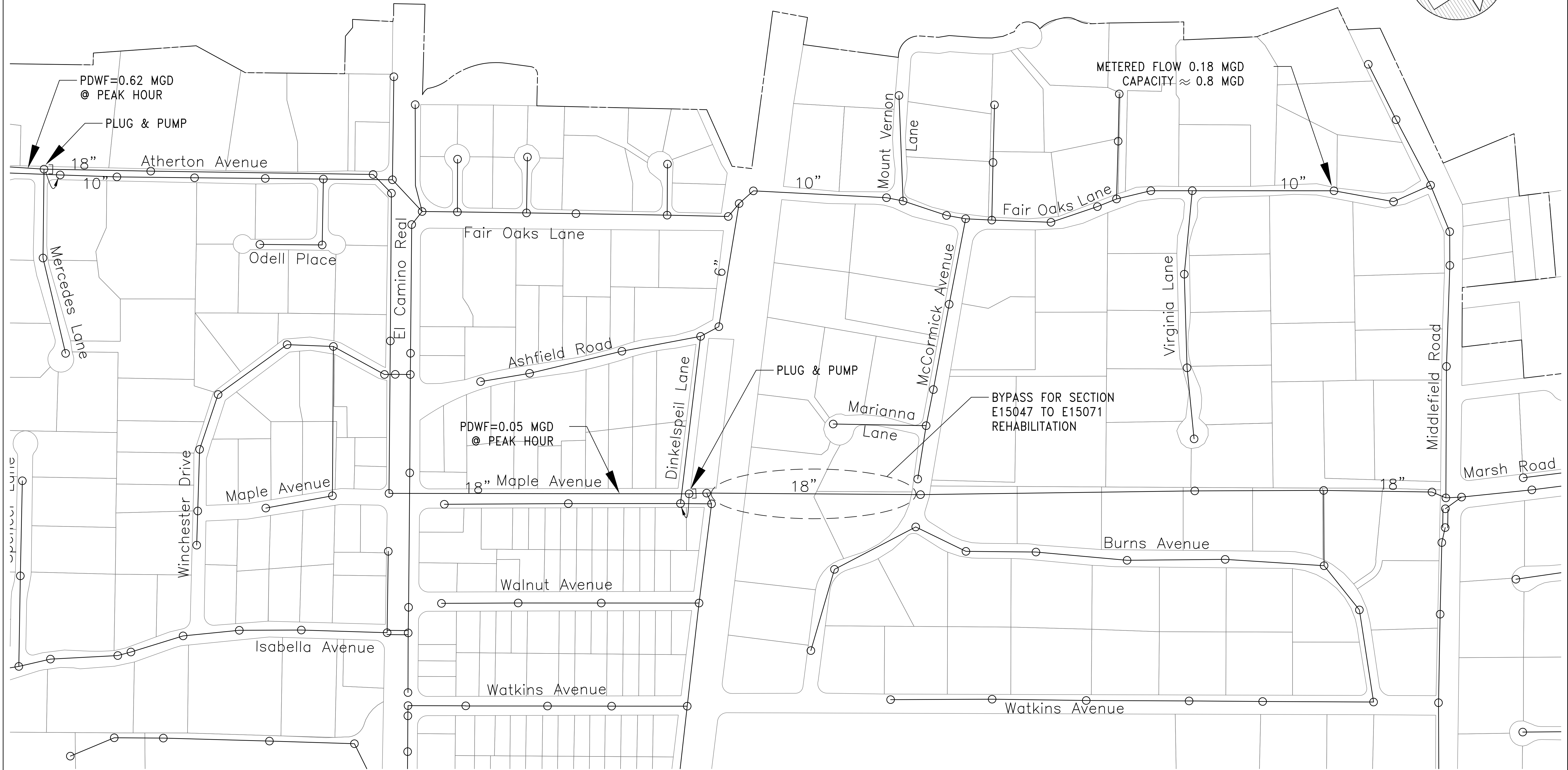

144 North San Mateo Drive • San Mateo, CA 94401  
 (650)344-9901 • Fax (650)344-9920 • www.freyerlaureta.com

**WEST BAY**  
 SANITARY DISTRICT  
 SAN MATEO COUNTY  
 PROJECT No. 1759.9



**NORTH PALO ALTO & BURNS EASEMENT**  
**COLEMAN AVE EASEMENT CURED-IN-PLACE PIPE**  
**UNINCORPORATED SAN MATEO COUNTY, CALIFORNIA**

SHEET	29
JOB NO.	1063




DATE:	10/01/13			
SCALE:	AS NOTED			
DESIGNED:	RJL			
DRAWN:	JJF			
CHECKED:	RJL			
PROJ. ENGR:	RJL			
	BY	DATE	DESCRIPTION OF REVISIONS	APP'D

**FL FREYER & LAURETA, INC.**  
 CIVIL ENGINEERS • SURVEYORS • CONSTRUCTION MANAGERS

144 North San Mateo Drive • San Mateo, CA 94401  
 (650)344-9901 • Fax (650)344-9920 • www.freyerlaureta.com

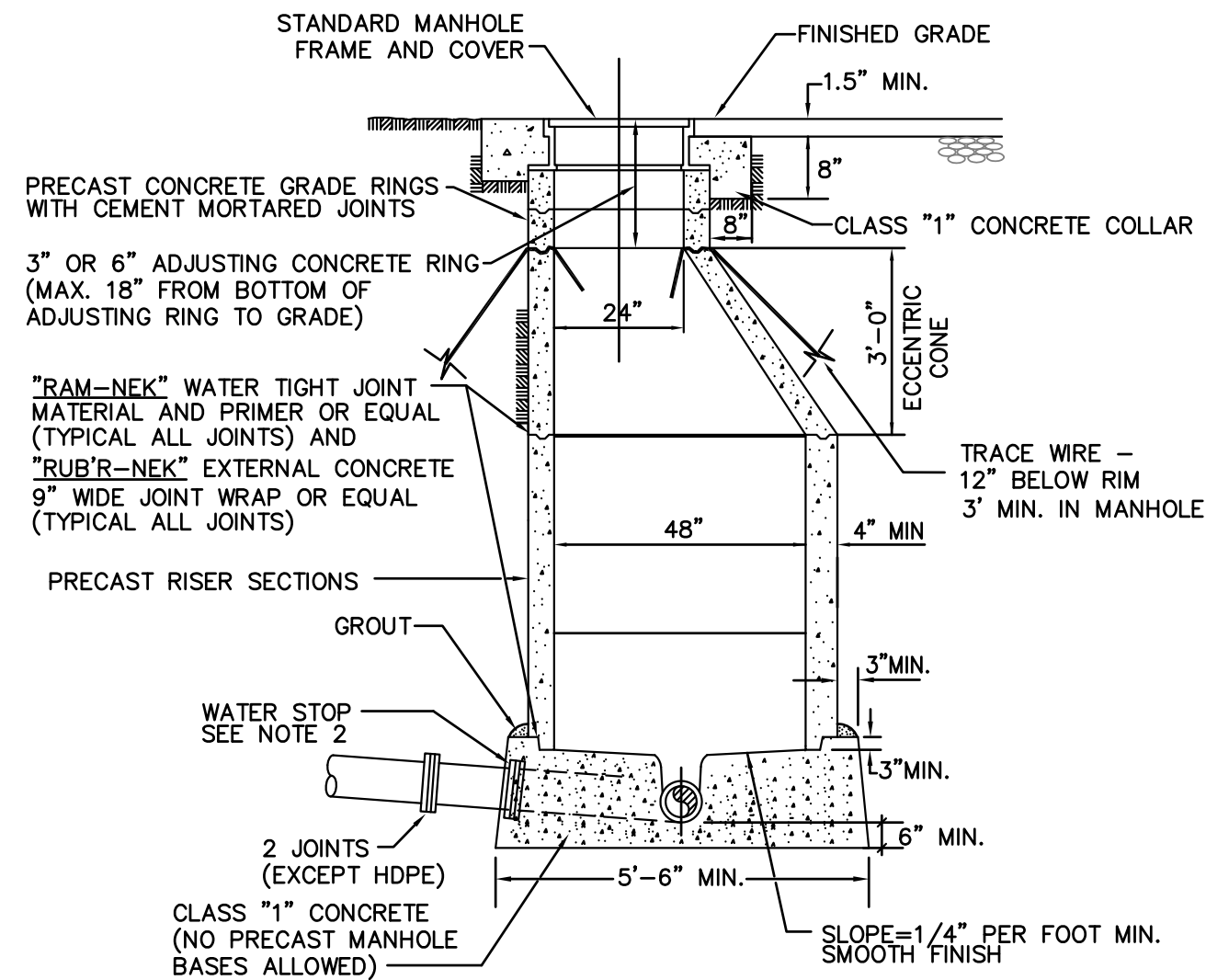
**WEST BAY**  
 SANITARY DISTRICT  
 SAN MATEO COUNTY

PROJECT No. 1759.9



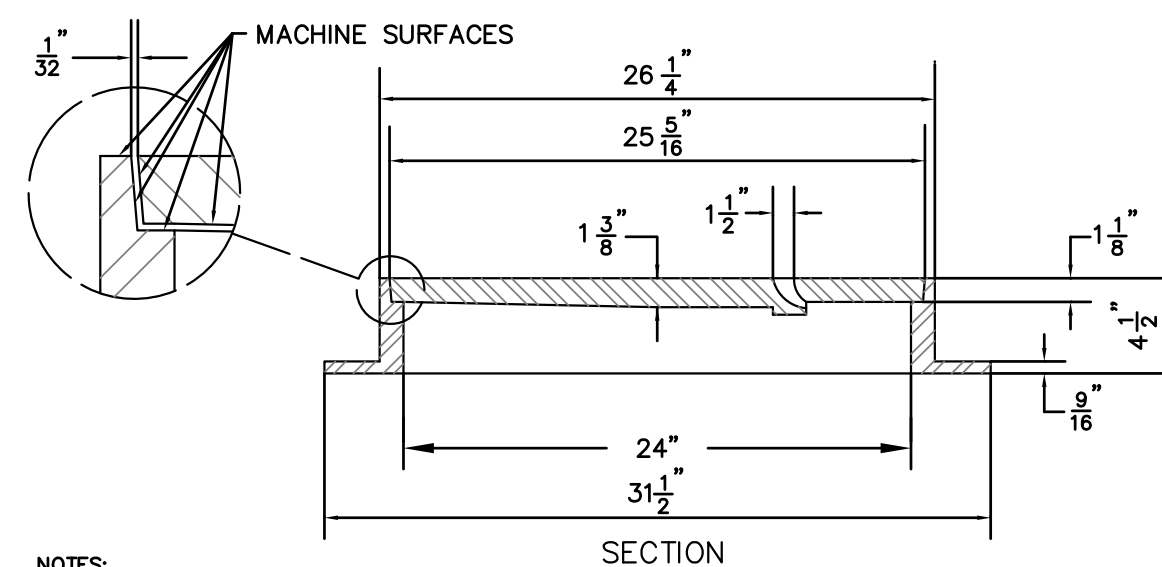
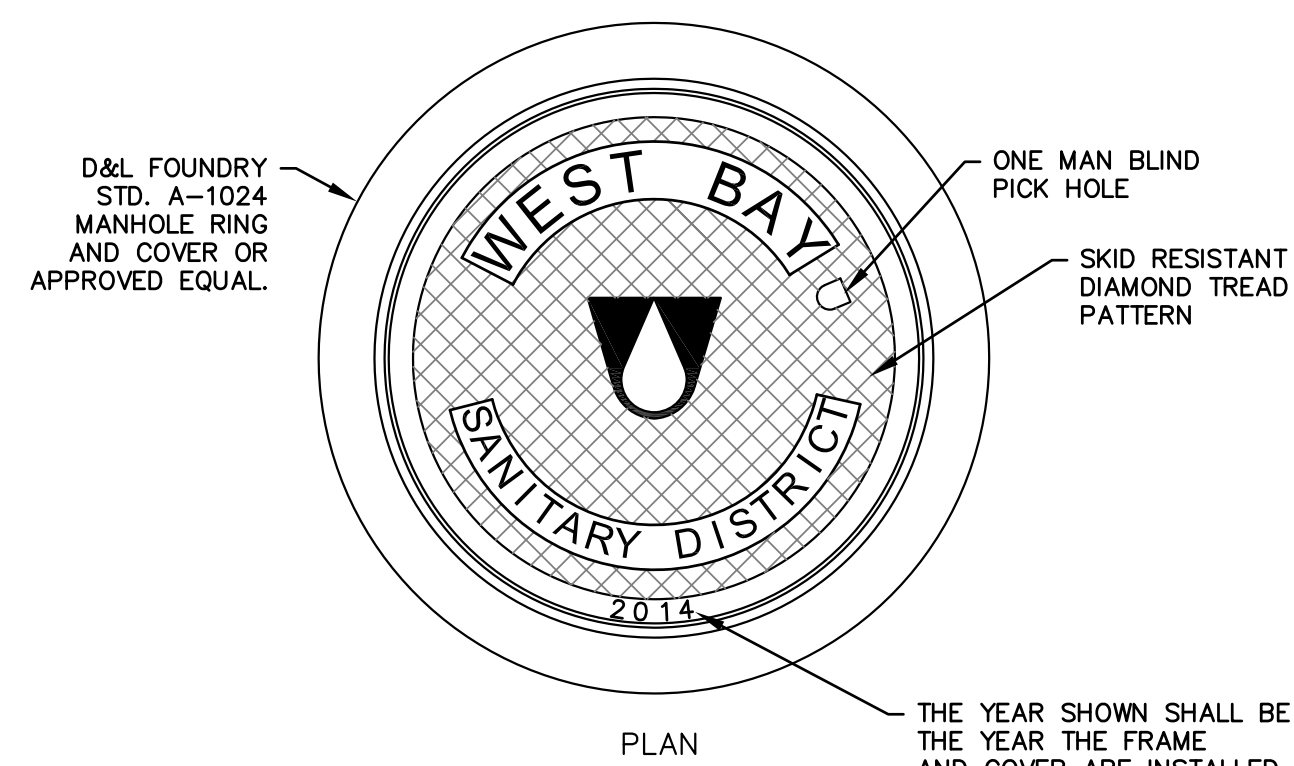
**NORTH PALO ALTO & BURNS EASEMENT**  
**BYPASS PLAN**  
**ATHERTON, CALIFORNIA**

SHEET  
 30  
 JOB NO.  
 1063



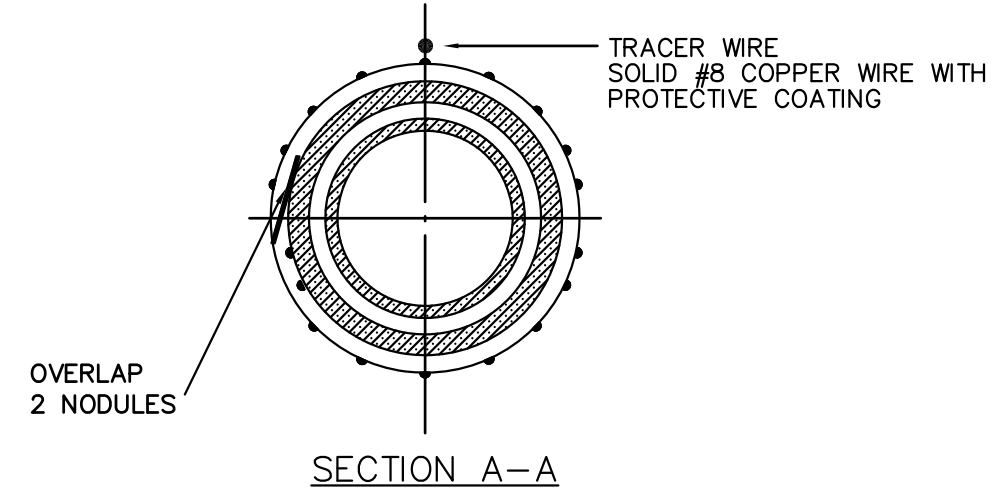
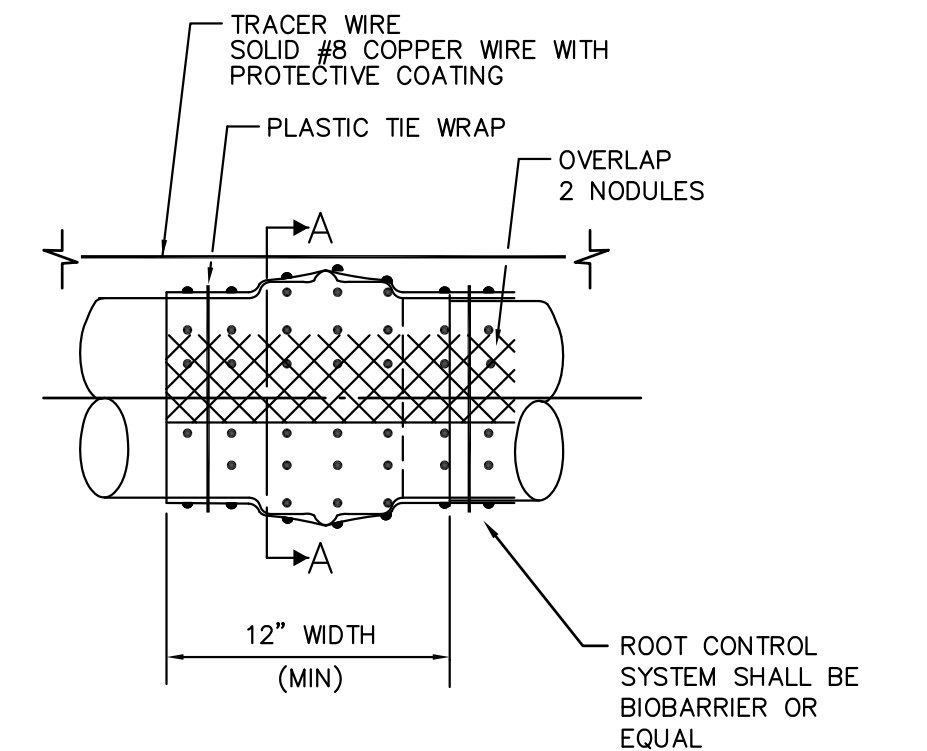
- NOTES:**
- 1) MANHOLE BASES SHALL BE PLACED ON IMPORTED BEDDING MATERIAL COMPACTED TO 95% RELATIVE COMPACTION.
  - 2) AN APPROVED WATER STOP SHALL BE INSTALLED ON ALL FLEXIBLE PIPE ENTERING OR LEAVING A MANHOLE, AND CENTERED UNDER MANHOLE WALL.
  - 3) INSTALL "RAM-NEK" WATER TIGHT JOINT MATERIAL OR EQUAL BETWEEN EACH JOINT OF CONE AND BARREL SECTIONS TO MAKE A FLEXIBLE WATERTIGHT JOINT. AFTER JOINT IS MADE, TRIM JOINT SMOOTH ON INSIDE OF MANHOLE.
  - 4) STEPS IN MANHOLES ARE NOT ALLOWED.
  - 5) TRACE WIRE SHALL BE PLACED 12" BELOW RIM WITH 3" COILED UP IN MANHOLE.
  - 6) MANHOLES SHALL BE VACUUM TESTED.
  - 7) ECCENTRIC CONE SHALL BE POSITIONED IN SUCH A MANNER OVER CENTER OF PIPE FOR INSTALLATION OF FLOW METER SENSOR BRACKET.
  - 8) CONCRETE BASE SHALL CURE FOR A MINIMUM OF 24 HOURS PRIOR TO PLACEMENT OF BARREL AND CONE SECTIONS.

**MANHOLE FOR 21" DIAMETER AND SMALLER PIPE**



- NOTES:**
- 1) CAST IRON FOR FRAME AND COVER SHALL BE CLASS 30 MINIMUM PER ASTM A-48.
  - 2) COVERS SHALL BE H-20 LOADING AND SHALL NOT EXCEED 145 POUNDS IN WEIGHT.
  - 3) THE FRAME AND COVER SHALL BE PAINTED OR DIPPED IN ASPHALT PRIOR TO LEAVING FOUNDRY.

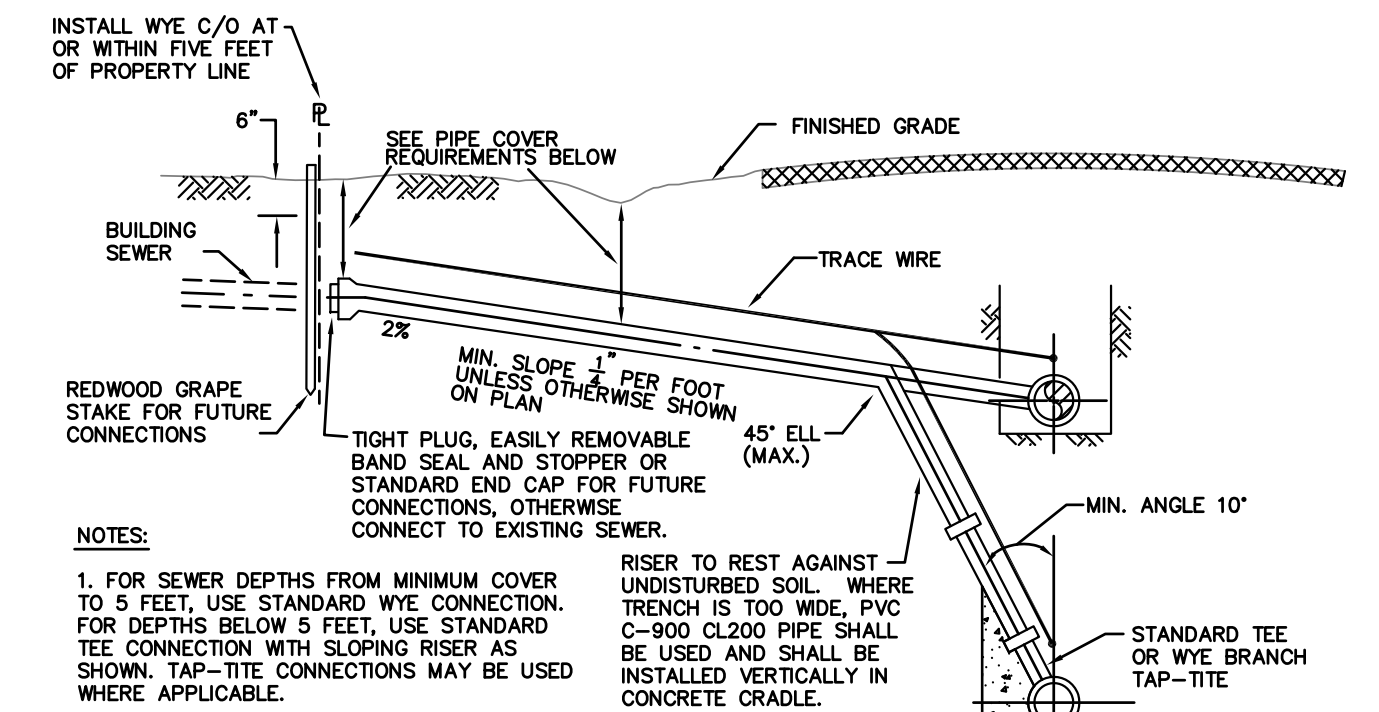
**MANHOLE FRAME AND COVER**



**APPLICATION:**

- 1) ALL NEW MAIN SEWER PROJECTS.
- 2) ALL NEW OR REPLACEMENT SANITARY SEWER LATERAL CONNECTIONS.
- 3) SANITARY SEWER LATERAL REPAIRS.

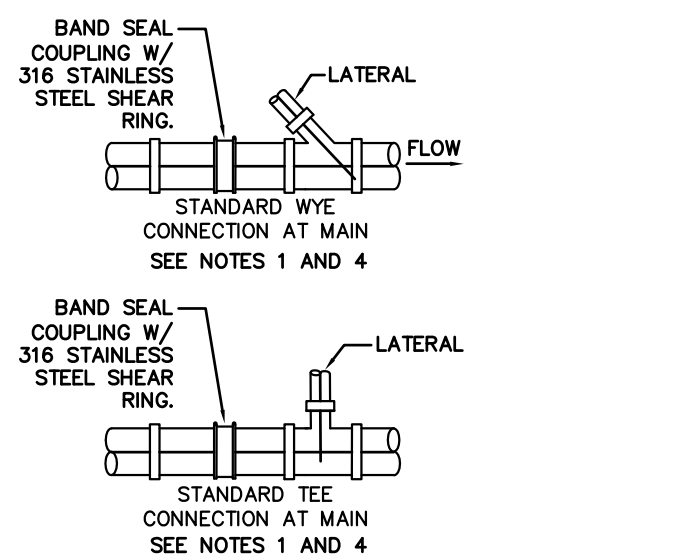
**ROOT CONTROL SYSTEM**



- NOTES:**
1. FOR SEWER DEPTHS FROM MINIMUM COVER TO 5 FEET, USE STANDARD WYE CONNECTION. FOR DEPTHS BELOW 5 FEET, USE STANDARD TEE CONNECTION WITH SLOPING RISER AS SHOWN. TAP-TITE CONNECTIONS MAY BE USED WHERE APPLICABLE.
  2. WHEN SEWER IS AT MINIMUM DEPTH, HOLD SERVICE LINE TO MINIMUM SLOPE AND LESSEN COVER AT PROPERTY LINE. OTHERWISE 3 FEET OF COVER TO OFFICIAL GRADE IS REQUIRED AT PROPERTY LINE.
  3. THE LOCATION OF ALL SEWER LATERALS SHALL BE MARKED WITH A LETTER "S" ON TOP OF CURB OR BACK OF WALK.
  4. ALL SERVICE TEES OR WYES SHALL BE MANUFACTURER'S STANDARD FITTINGS. CONNECTION CLOSURE SHALL BE BY STANDARD BAND SEAL COUPLINGS WITH 316 STAINLESS STEEL SHEAR RING ON SERVICE ADDITIONS. NO PIPE BREAKING AND CONCRETE PATCHING WILL BE PERMITTED, ONLY NEATLY SNAPPED OR SAWCUT LENGTHS WILL BE ALLOWED.
  5. 8 GAUGE COPPER WIRE FOR TRACING PURPOSES SHALL BE PLACED ON ALL NEW LATERALS AND REPLACEMENT LATERALS WHEN EXCAVATION IS FROM MAIN LINE TO THE PROPERTY LINE CLEANOUT. WIRE TO BE BROUGHT TO RISER WITH TWO FEET COILED INSIDE BOX.
  6. TAP-TITE AND TEE CONNECTIONS ARE NOT ALLOWED IN TERMINATING SEWER MAINS (MOST UPSTREAM LINE).
  7. CONTRACTOR SHALL PLACE ROOT CONTROL FABRIC OVER ALL JOINTS AS SHOWN ON WEST BAY SANITARY DISTRICT DETAIL NO. 13.
  8. CONTRACTOR SHALL INSTALL BEDDING AND BACKFILL MATERIAL AS SHOWN ON WEST BAY SANITARY DISTRICT DETAIL NO. 8.

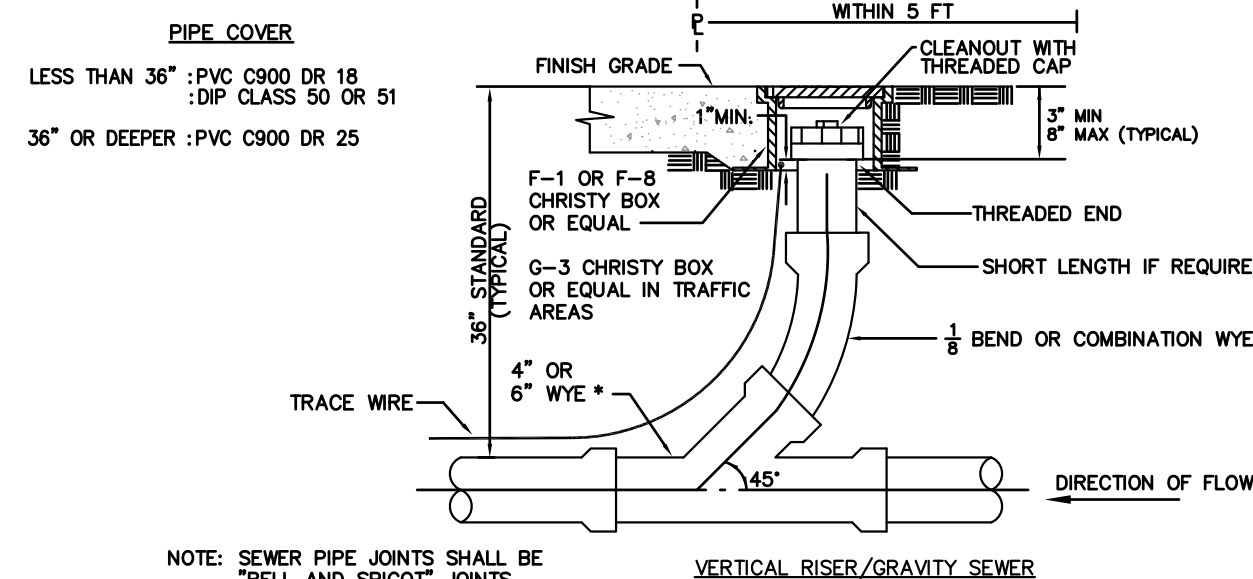
RISE TO REST AGAINST UNDISTURBED SOIL WHERE TRENCH IS TOO WIDE. PVC C-900 CL200 PIPE SHALL BE USED AND SHALL BE INSTALLED VERTICALLY IN CONCRETE CRADLE.

**DEEP SEWER - GREATER THAN 10'**



**PIPE COVER**  
 LESS THAN 36" - PVC C900 DR 18  
 DIP CLASS 50 OR 51  
 36" OR DEEPER - PVC C900 DR 25

**SANITARY SEWER LATERAL CONNECTIONS**



- NOTE:** SEWER PIPE JOINTS SHALL BE "BELL AND SPIGOT" JOINTS
- NOTES:**
- 1) THE CLEAN OUT ASSEMBLY SHALL BE THE SAME SIZE AS THE LATERAL SEWER IT SERVES.
  - 2) COVERS SHALL BE C.I. FOR STREETS, ALLEYS OR DRIVES, OTHERWISE FIBRELYTE OR CONCRETE FOR NON-TRAFFIC USE.
  - 3) #8 GAUGE SOLID AND COATED COPPER WIRE FOR TRACING PURPOSES SHALL BE PLACED ON ALL NEW LATERALS AND REPLACEMENT LATERALS WHEN EXCAVATION IS FROM MAIN LINE TO THE PROPERTY LINE. CLEANOUT WIRE TO BE BROUGHT TO RISER WITH TWO FEET COILED INSIDE BOX.
  - 4) ALL CLEAN OUT BOX LIDS SHALL BE MARKED WITH A LETTER "S" OR THE WORD "SEWER".
  - 5) WYE SHALL BE INSTALLED AT OR WITHIN 5 FEET OF PROPERTY LINE.
  - 6) CONTRACTOR SHALL PLACE ROOT CONTROL FABRIC OVER ALL JOINTS AS SHOWN ON WEST BAY SANITARY DISTRICT DETAIL NO. 13.
  - 7) CONTRACTOR SHALL INSTALL BEDDING AND BACKFILL MATERIAL AS SHOWN ON WEST BAY SANITARY DISTRICT DETAIL NO. 8.


**SERVICE LATERAL CLEANOUT**

DATE:	10/01/13			
SCALE:	AS NOTED			
DESIGNED:	RJL			
DRAWN:	JJF			
CHECKED:	RJL			
PROJ. ENGR:	RJL			
BY	DATE	DESCRIPTION OF REVISIONS	APP'D	

**FREYER & LAURETA, INC.**  
 CIVIL ENGINEERS • SURVEYORS • CONSTRUCTION MANAGERS

144 North San Mateo Drive • San Mateo, CA 94401  
 (650)344-9901 • Fax (650)344-9920 • www.freyerlaureta.com

**WEST BAY**  
 SANITARY DISTRICT  
 SAN MATEO COUNTY



PROJECT No. 1759.9

**NORTH PALO ALTO & BURNS EASEMENT**

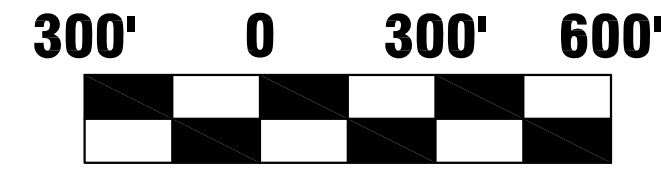
**DETAIL SHEET**

**SAN MATEO COUNTY, CALIFORNIA**

SHEET  
31

JOB NO.  
1063

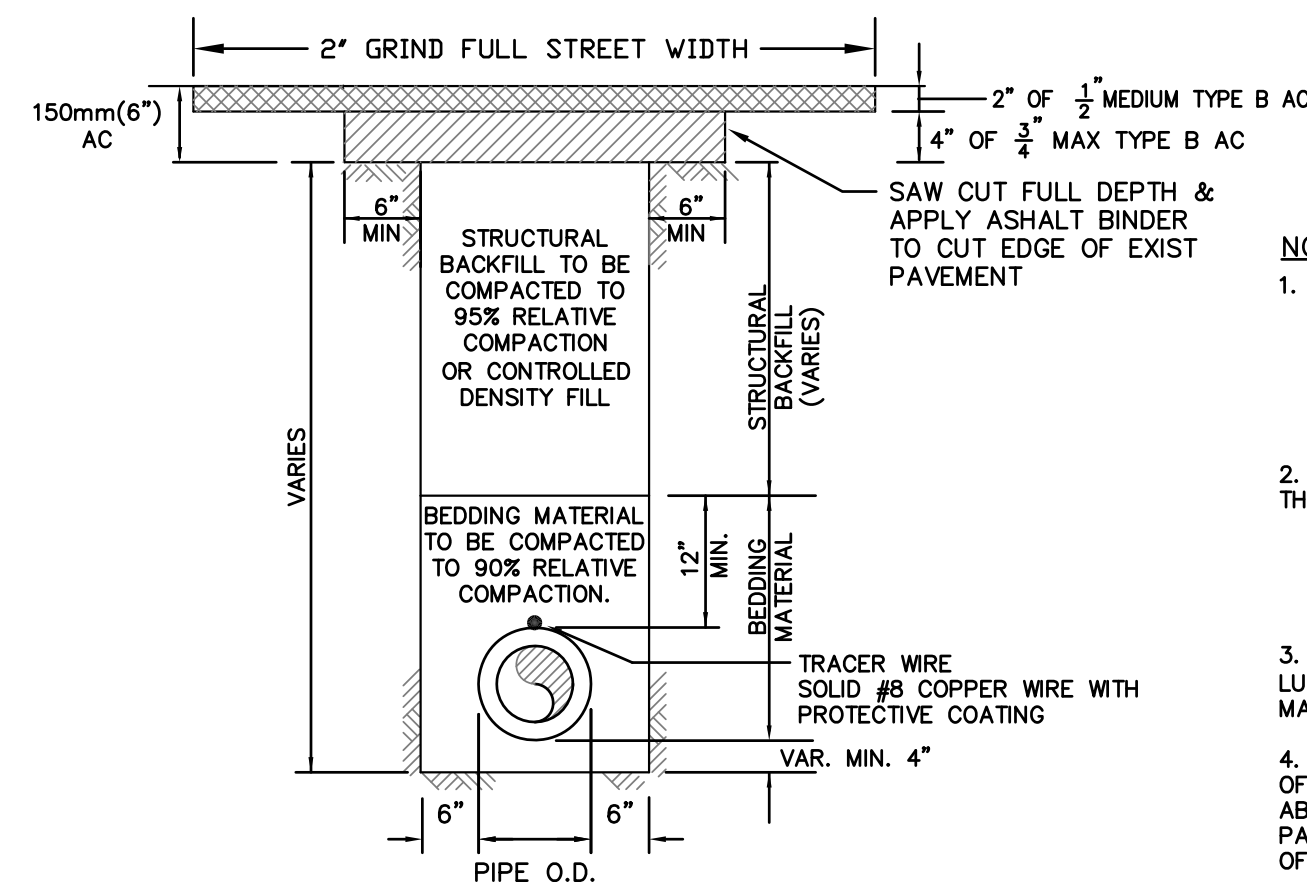
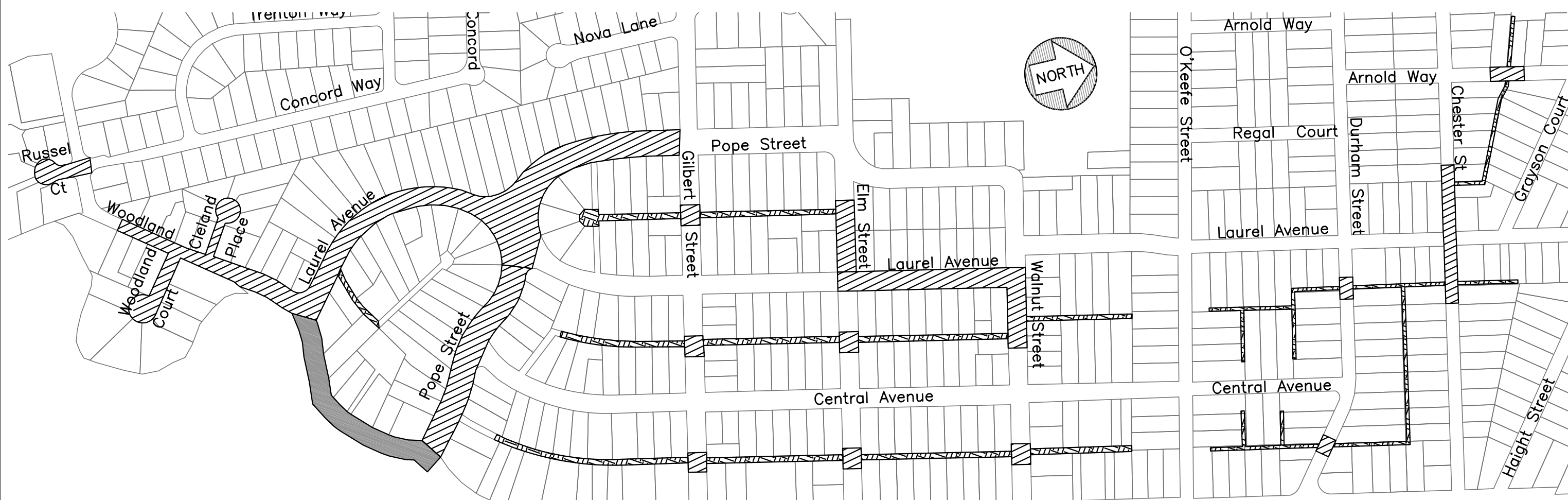




**LEGEND:**

- 2" OVERLAY FULL STREET WIDTH
- CITY OF MENLO PARK MODIFIED TRENCH
- TOWN OF ATHERTON STANDARD TRENCH
- UTILITY TRENCH OUTSIDE OF THE CITY R.O.W.

- 1
- 2
- 3
- 4



FULL DEPTH AC PAVEMENT, 150mm(6") MIN. BUT SHALL NOT BE LESS THAN EXISTING EXISTING PAVEMENT SECTION.

1 2" OVERLAY FULL STREET WIDTH  
UTILITY TRENCH—CITY OF MENLO PARK—RIGHT OF WAY  
(MODIFIED PER CITY OF MENLO PARK STANDARDS)

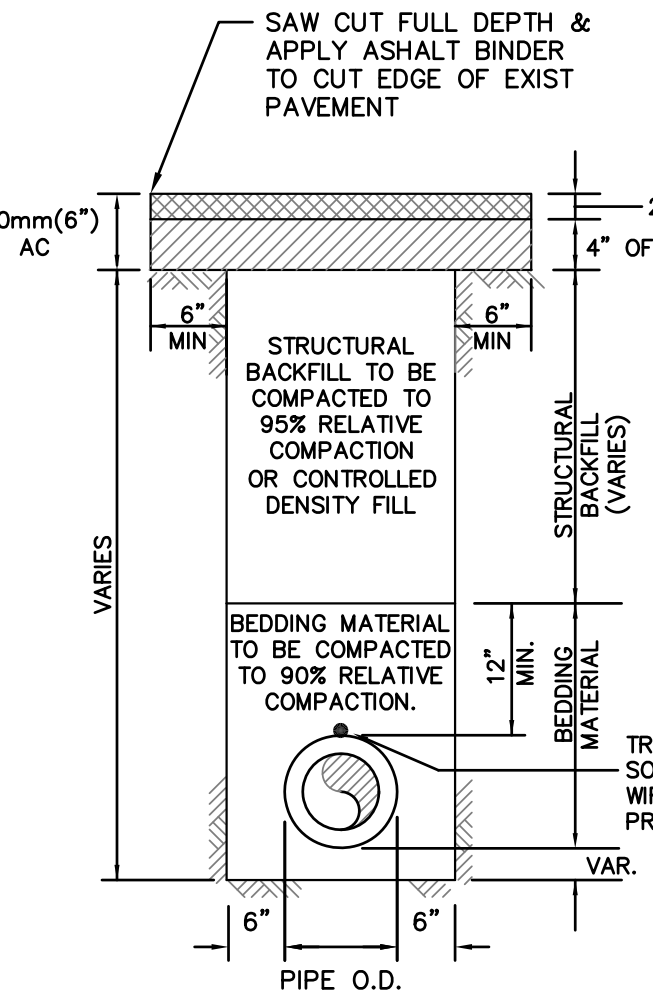
**BEDDING MATERIAL**

GRANULAR BEDDING MATERIAL REQUIREMENTS (ASTM D448 SIZE #67)

SIEVE SIZES	PERCENTAGE PASSING
1"	100
3/4"	90-100
3/8"	20-55
#4	0-10
#8	0-5

**NOTE:**

- THE MIX DESIGN FOR CDF SHALL MEET THE FOLLOWING REQUIREMENTS:  
CEMENT 50-100 LB/CU. YD  
FLY ASH, CLASS F 10-2000 LB/CU. YD  
FINE AGGREGATE 2600-3100 LB/CU.YD  
WATER 325/580 LB/CU.YD  
STRENGTH @ 28 DAY 50-100 PSI
- STRUCTURAL BACKFILL MATERIAL: MATERIAL WITH SAND EQUIVALENT NOT LESS THAN 20 AND SIEVE GRADATION BY MATERIAL AS FOLLOWS:  
SIEVE SIZE % PASSING SIEVE  
75mm (3") 100  
No. 4 35-100  
No. 30 20-100
- BACKFILL MATERIAL: MATERIAL FROM EXCAVATION FREE FROM STONES OR LUMPS EXCEEDING 75mm (3"), VEGETABLE MATTER OR OTHER UNSATISFACTORY MATERIAL.
- THE WEST BAY SANITARY DISTRICT SHALL BE RESPONSIBLE FOR THE PAYMENT OF PAVEMENT RESTORATION OVER THE MAXIMUM TRENCH WIDTH AS SHOWN ON THE ABOVE DETAIL. ANYTHING BEYOND THE MAXIMUM TRENCH WIDTH, INCLUDING PAVEMENT FAILURE CAUSED BY THE CONTRACTOR, SHALL BE THE RESPONSIBILITY OF THE CONTRACTOR, UNLESS AUTHORIZED BY THE DISTRICT.



FULL DEPTH AC PAVEMENT, 150mm(6") MIN. BUT SHALL NOT BE LESS THAN EXISTING EXISTING PAVEMENT SECTION.

2 UTILITY TRENCH—CITY OF MENLO PARK—RIGHT OF WAY  
(MODIFIED PER CITY OF MENLO PARK STANDARDS)

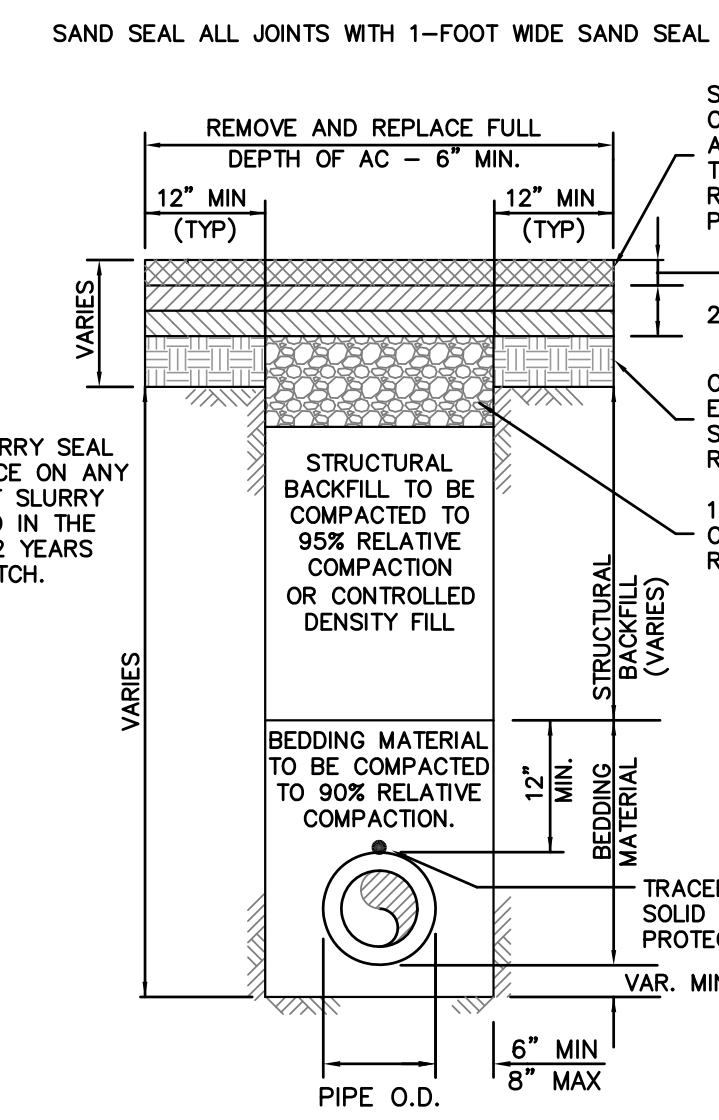
**BEDDING MATERIAL**

GRANULAR BEDDING MATERIAL REQUIREMENTS (ASTM D448 SIZE #67)

SIEVE SIZES	PERCENTAGE PASSING
1"	100
3/4"	90-100
3/8"	20-55
#4	0-10
#8	0-5

**NOTE:**

- THE MIX DESIGN FOR CDF SHALL MEET THE FOLLOWING REQUIREMENTS:  
CEMENT 50-100 LB/CU. YD  
FLY ASH, CLASS F 10-2000 LB/CU. YD  
FINE AGGREGATE 2600-3100 LB/CU.YD  
WATER 325/580 LB/CU.YD  
STRENGTH @ 28 DAY 50-100 PSI
- STRUCTURAL BACKFILL MATERIAL: MATERIAL WITH SAND EQUIVALENT NOT LESS THAN 20 AND SIEVE GRADATION BY MATERIAL AS FOLLOWS:  
SIEVE SIZE % PASSING SIEVE  
75mm (3") 100  
No. 4 35-100  
No. 30 20-100
- BACKFILL MATERIAL: MATERIAL FROM EXCAVATION FREE FROM STONES OR LUMPS EXCEEDING 75mm (3"), VEGETABLE MATTER OR OTHER UNSATISFACTORY MATERIAL.
- THE WEST BAY SANITARY DISTRICT SHALL BE RESPONSIBLE FOR THE PAYMENT OF PAVEMENT RESTORATION OVER THE MAXIMUM TRENCH WIDTH AS SHOWN ON THE ABOVE DETAIL. ANYTHING BEYOND THE MAXIMUM TRENCH WIDTH, INCLUDING PAVEMENT FAILURE CAUSED BY THE CONTRACTOR, SHALL BE THE RESPONSIBILITY OF THE CONTRACTOR, UNLESS AUTHORIZED BY THE DISTRICT.



FULL DEPTH AC PAVEMENT, 150mm(6") MIN. BUT SHALL NOT BE LESS THAN EXISTING EXISTING PAVEMENT SECTION.

3 UTILITY TRENCH—TOWN OF ATHERTON—RIGHT OF WAY  
(MODIFIED PER TOWN OF ATHERTON STANDARDS)

**BEDDING MATERIAL**

GRANULAR BEDDING MATERIAL REQUIREMENTS (ASTM D448 SIZE #67)

SIEVE SIZES	PERCENTAGE PASSING
1"	100
3/4"	90-100
3/8"	20-55
#4	0-10
#8	0-5

**CONTROL DENSITY FILL**

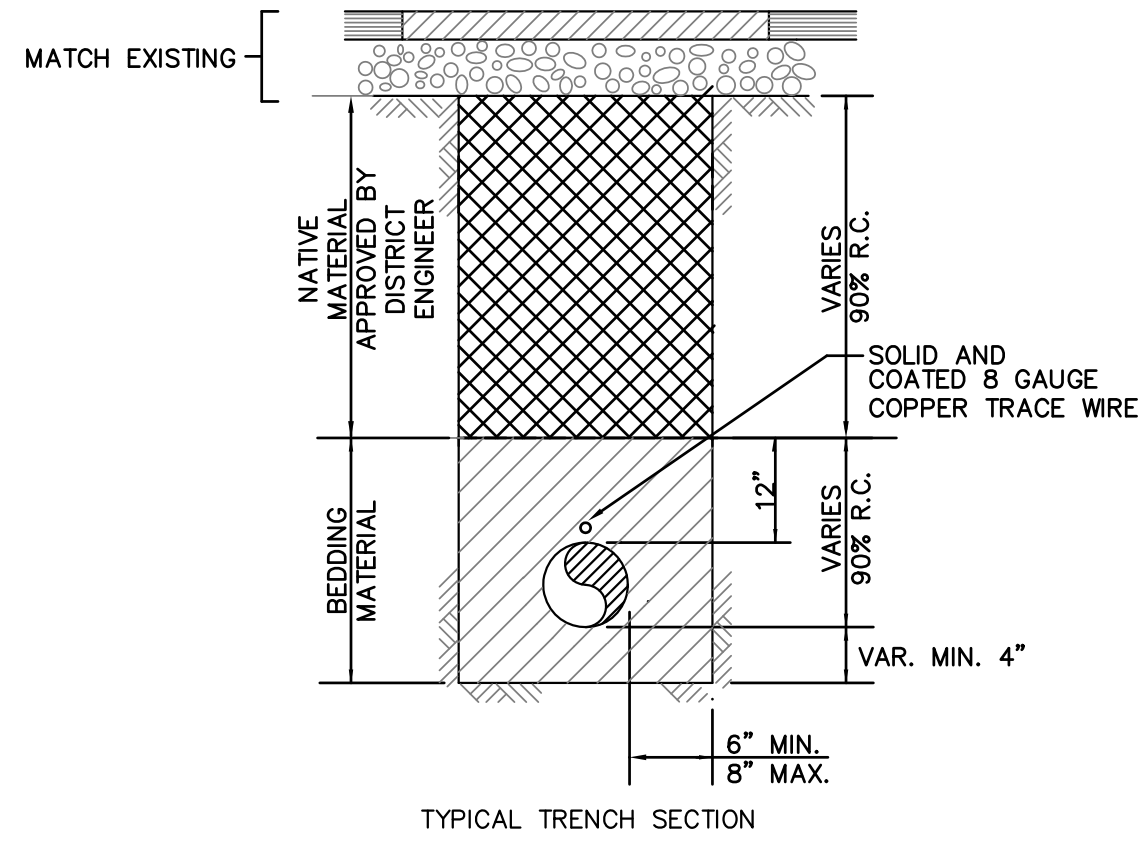
THE MIX DESIGN FOR CDF SHALL MEET THE FOLLOWING REQUIREMENTS:

CEMENT	50-100 LB/CU. YD
FLY ASH, CLASS F	10-2000 LB/CU. YD
FINE AGGREGATE	2600-3100 LB/CU.YD
WATER	325/580 LB/CU.YD
STRENGTH @ 28 DAY	50-100 PSI

**STRUCTURAL BACKFILL MATERIAL**

STRUCTURAL BACKFILL MATERIAL: MATERIAL WITH SAND EQUIVALENT NOT LESS THAN 20 AND SIEVE GRADATION BY MATERIAL AS FOLLOWS:

SIEVE SIZE	% PASSING SIEVE
75mm (3")	100
No. 4	35-100
No. 30	20-100



**BEDDING MATERIAL**

ANGULAR BEDDING MATERIAL REQUIREMENTS

SIEVE SIZES	PERCENTAGE PASSING
1"	100
3/4"	90-100
3/8"	20-55
#4	0-10
#8	0-5

**NATIVE MATERIAL**


NATIVE BACKFILL MATERIAL SHALL BE FREE FROM STONES, ROCKS, BRICK, LUMPS EXCEEDING 75mm (3"), VEGETATION / ORGANIC MATTER OR OTHER UNSATISFACTORY MATERIAL.

4 UTILITY TRENCH—IN EASEMENT AREAS

DATE:	10/01/13			
SCALE:	AS NOTED			
DESIGNED:	RJL			
DRAWN:	JJF			
CHECKED:	RJL			
PROJ. ENGR:	RJL			
BY	DATE	DESCRIPTION OF REVISIONS	APP'D	

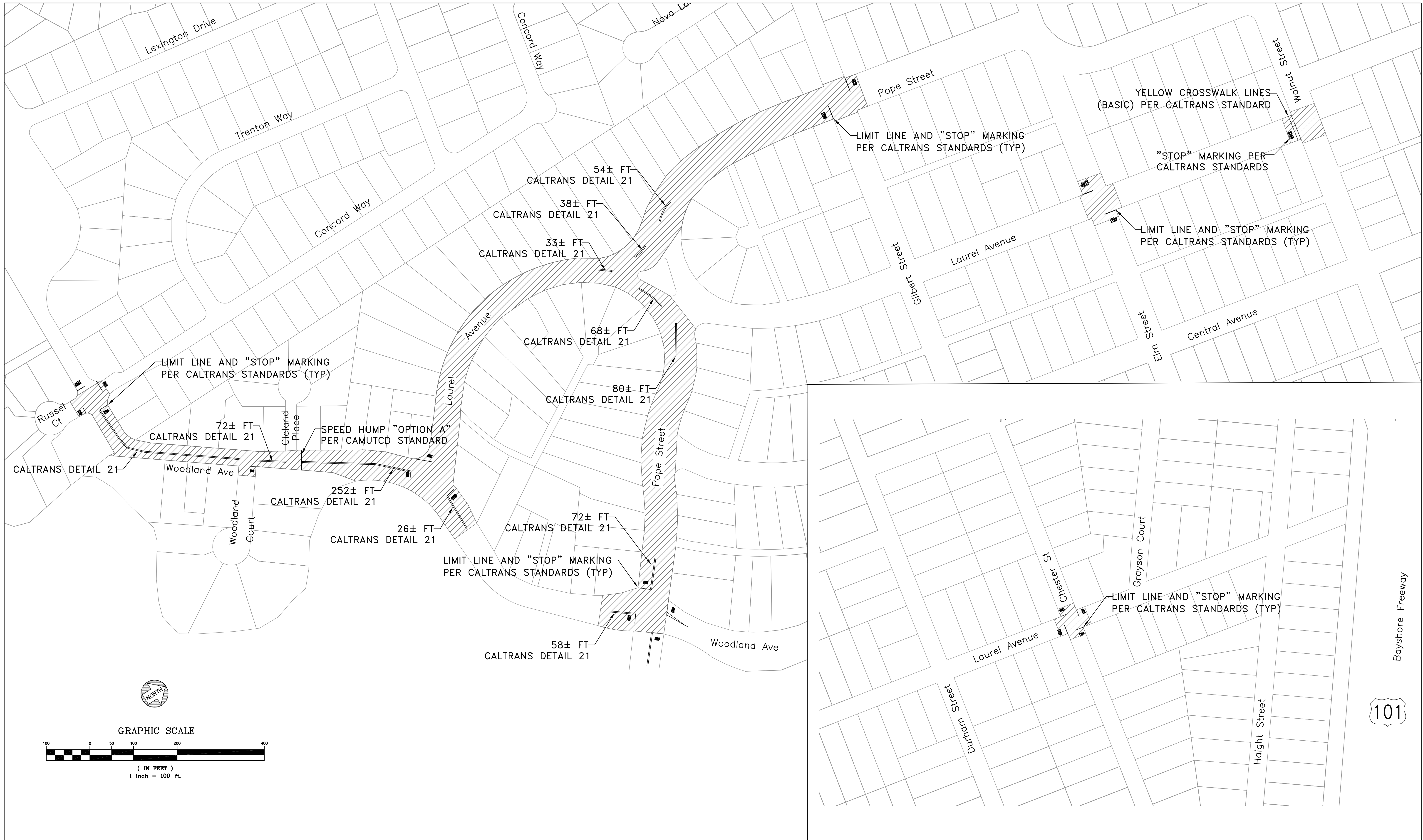


144 North San Mateo Drive • San Mateo, CA 94401  
(650)344-9901 • Fax (650)344-9920 • www.freyerlaureta.com



**NORTH PALO ALTO & BURNS EASEMENT**  
**DETAIL SHEET**  
**SAN MATEO COUNTY, CALIFORNIA**

SHEET  
**32**  
JOB NO.  
**1063**




DATE:	10/01/13			
SCALE:	AS NOTED			
DESIGNED:	RJL			
DRAWN:	JJF			
CHECKED:	RJL			
PROJ. ENGR:	RJL			
BY	DATE	DESCRIPTION OF REVISIONS	APP'D	

**FL FREYER & LAURETA, INC.**  
 CIVIL ENGINEERS • SURVEYORS • CONSTRUCTION MANAGERS

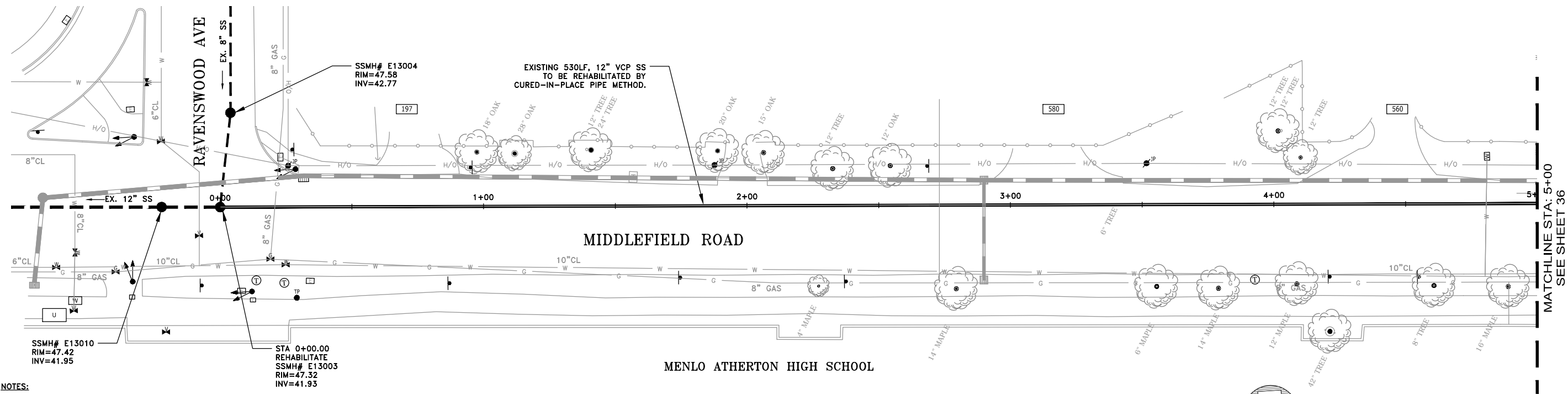
144 North San Mateo Drive • San Mateo, CA 94401  
 (650)344-9901 • Fax (650)344-9920 • www.freyerlaureta.com

**WEST BAY**  
 SANITARY DISTRICT  
 SAN MATEO COUNTY  
 PROJECT No. 1759.9

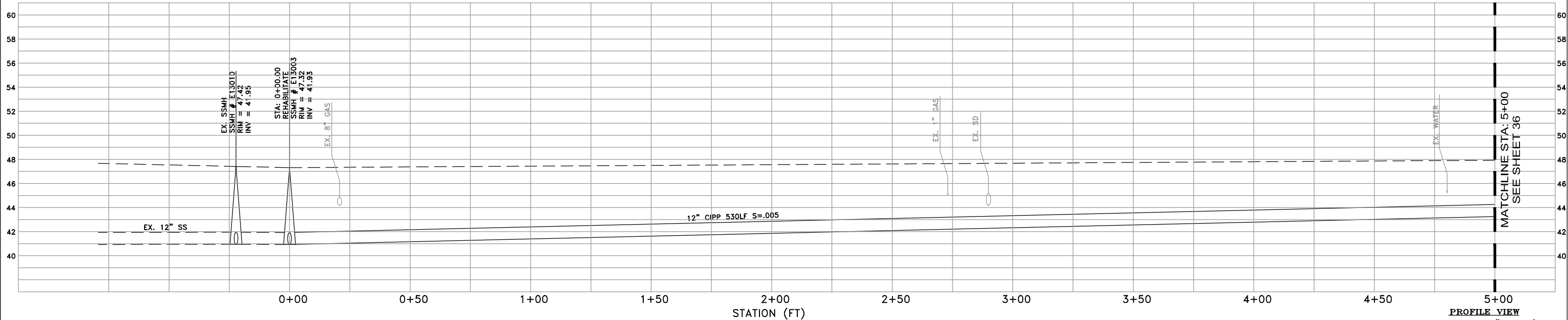
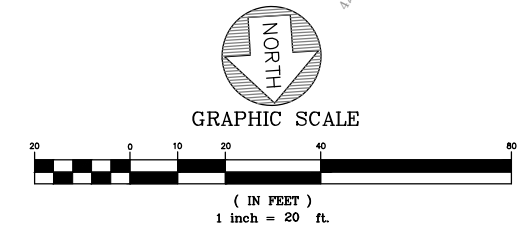


**NORTH PALO ALTO & BURNS EASEMENT**  
**STRIPING PLAN**  
**MENLO PARK, CALIFORNIA**

SHEET  
**33**  
 JOB NO.  
**1063**



- NOTES:**
- 1) CONTRACTOR SHALL BE RESPONSIBLE FOR LOCATING AND CONNECTING ALL SANITARY SEWER LATERALS AND STUBS.
  - 2) CONTRACTOR SHALL BE RESPONSIBLE FOR THE UNINTERRUPTION OF SEWER LATERAL SERVICE FOR ALL PROPERTIES. CONTRACTOR SHALL SUBMIT BYPASS PLAN TO THE DISTRICT FOR APPROVAL 10 DAYS PRIOR TO THE PRE-CONSTRUCTION MEETING.
  - 3) CONTRACTOR SHALL TAKE ALL NECESSARY PRECAUTIONS TO AVOID ANY DAMAGE TO EXISTING UTILITIES & TREES. CONTRACTOR SHALL NOTE THE CLOSE PROXIMITY OF UTILITIES TO PROPOSED IMPROVEMENTS. CONTRACTOR SHALL NOTIFY U.S.A. TO LOCATE UTILITIES AT THE PROJECT SITE PRIOR TO START OF CONSTRUCTION.
  - 4) CONTRACTOR SHALL MAINTAIN ACCESS TO ALL RESIDENTS DRIVEWAYS.
  - 5) CURED-IN-PLACE PIPE SHALL BE INSTALLED PER MANUFACTURER'S RECOMMENDATIONS.
  - 6) CURING FOR THAT NEW PIPE SHALL BE DONE WITH STEAM OR HEATED WATER. IF THE CONTRACTOR USES WATER, ANY WATER THAT IS DISCHARGED IN TO THE SEWER SYSTEM MUST BE TREATED TO REMOVE THE STYRENE AT NO ADDITIONAL COST TO THE DISTRICT.



DATE:	2/25/14	2/25/14	ISSUED FOR BID
SCALE:	AS NOTED	11/19/14	VALLEY OAK AND MIDDLEFIELD
DESIGNED:	RJL		
DRAWN:	JJF		
CHECKED:	RJL		
PROJ. ENGR:	RJL		
BY	DATE	DESCRIPTION OF REVISIONS	APP'D

**FREYER & LAURETA, INC.**  
 CIVIL ENGINEERS • SURVEYORS • CONSTRUCTION MANAGERS

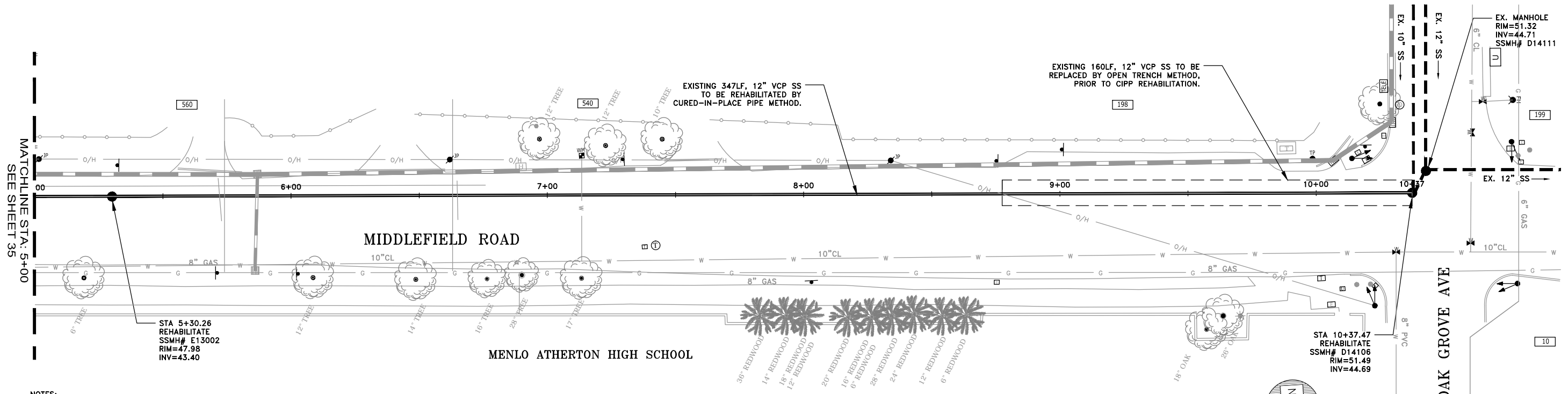
144 North San Mateo Drive • San Mateo, CA 94401  
 (650)344-9901 • Fax (650)344-9920 • www.freyerlaureta.com

**WEST BAY**  
 SANITARY DISTRICT  
 SAN MATEO COUNTY  
 PROJECT No. 1759.9

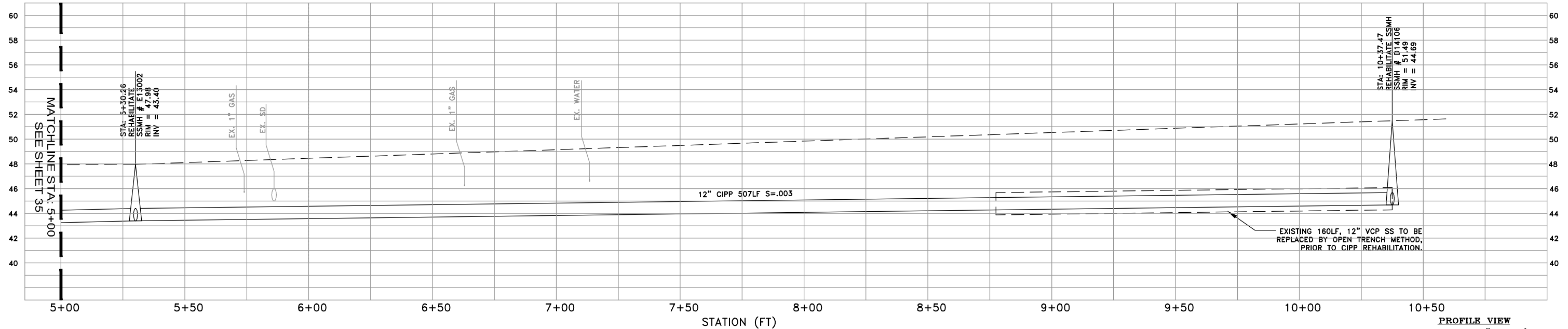
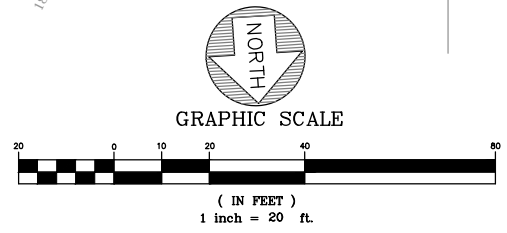


**NORTH PALO ALTO & BURNS EASEMENT**  
**MIDDLEFIELD ROAD**  
**MENLO PARK, CALIFORNIA**

SHEET  
**35**  
 JOB NO.  
**1063**



- NOTES:**
- 1) CONTRACTOR SHALL BE RESPONSIBLE FOR LOCATING AND CONNECTING ALL SANITARY SEWER LATERALS AND STUBS.
  - 2) CONTRACTOR SHALL BE RESPONSIBLE FOR THE UNINTERRUPTION OF SEWER LATERAL SERVICE FOR ALL PROPERTIES. CONTRACTOR SHALL SUBMIT BYPASS PLAN TO THE DISTRICT FOR APPROVAL 10 DAYS PRIOR TO THE PRE-CONSTRUCTION MEETING.
  - 3) CONTRACTOR SHALL TAKE ALL NECESSARY PRECAUTIONS TO AVOID ANY DAMAGE TO EXISTING UTILITIES & TREES. CONTRACTOR SHALL NOTE THE CLOSE PROXIMITY OF UTILITIES TO PROPOSED IMPROVEMENTS. CONTRACTOR SHALL NOTIFY U.S.A. TO LOCATE UTILITIES AT THE PROJECT SITE PRIOR TO START OF CONSTRUCTION.
  - 4) CONTRACTOR SHALL MAINTAIN ACCESS TO ALL RESIDENTS DRIVEWAYS.
  - 5) CURED-IN-PLACE PIPE SHALL BE INSTALLED PER MANUFACTURER'S RECOMMENDATIONS.
  - 6) CURING FOR THAT NEW PIPE SHALL BE DONE WITH STEAM OR HEATED WATER. IF THE CONTRACTOR USES WATER, ANY WATER THAT IS DISCHARGED IN TO THE SEWER SYSTEM MUST BE TREATED TO REMOVE THE STYRENE AT NO ADDITIONAL COST TO THE DISTRICT.



DATE:	2/25/14	2/25/14	ISSUED FOR BID
SCALE:	AS NOTED	11/19/14	VALLEY OAK AND MIDDLEFIELD
DESIGNED:	RJL		
DRAWN:	JJF		
CHECKED:	RJL		
PROJ. ENGR:	RJL		
BY	DATE	DESCRIPTION OF REVISIONS	APP'D



144 North San Mateo Drive • San Mateo, CA 94401  
 (650)344-9901 • Fax (650)344-9920 • www.freyerlaureta.com

**WEST BAY**  
 SANITARY DISTRICT  
 SAN MATEO COUNTY  
 PROJECT No. 1759.9



**NORTH PALO ALTO & BURNS EASEMENT**  
**MIDDLEFIELD ROAD**  
**MENLO PARK, CALIFORNIA**

SHEET  
**36**  
 JOB NO.  
**1063**